



## Vredehoek City Improvement District BUSINESS PLAN

2027 - 2032



This business plan is available at [www.vredehoekcid.co.za](http://www.vredehoekcid.co.za)

## **CONTENTS**

<b>Part A: MOTIVATION REPORT .....</b>	<b>4</b>
1. Introduction .....	4
2. Name of the proposed CID .....	5
3. The applicant .....	6
4. Vision, Mission and Goals .....	6
5. Defined geographical area .....	7
6. Strategic Objectives .....	9
7. Core Values .....	10
8. Why the area needs a CID .....	10
9. Urban Management Survey .....	13
b) Proposed Services and/or Projects.....	19
10.1 Public Safety.....	19
10.2 Integrated maintenance, cleansing, and social engagement programme .....	19
10.3 Environmental Development .....	20
10.4 CID management and coordination.....	20
11. Improving Public Safety.....	21
12. Maintenance and Cleansing.....	33

13. Environmental Development.....40

14. Promotion of Social and Economic Development.....54

15. Financial Impact of the CID.....59

16. Proposed Management Structure.....63

17. Permissible Amendments to the Business Plan without Further Consent.....66

**Part B: Implementation Plan.....67**

**Part C: Term Budget.....76**

**Annexures**

Annexure A - Public Participation Plan.....78

Annexure B - List of all Rateable Properties within the CID.....88

Annexure C - Urban Management Repor D.....192

## Part A: MOTIVATION REPORT

### 1. Introduction

Vredehoek (including Devil's Peak Estate) is a suburb in Cape Town at the foot of Table Mountain and Devil's Peak. It is in the south-eastern corner of the city bowl with Oranjezicht and Gardens to the west, District Six across Philip Kgosana Drive (M3) to the north, and Table Mountain National Park to the south and east. It is a predominantly residential neighbourhood with a population of about 5400 (Census 2011), including a modest mix of residential-style commercial activity: cafés, restaurants, small grocery outlets, pet stores, and professional practices such as physiotherapists and doctors rooms. Vredehoek includes two junior schools, a high school, a retirement village and a handful of places of worship. The area includes a mixture of free-standing residences and small to medium-sized apartment buildings. There is limited off-street parking and many residents park their vehicles on the street.

Vredehoek is well-loved by its residents. It is a walkable suburb with multiple parks and easy access to Table Mountain. Residents describe it as an enjoyable place to live, conveniently situated at the edge of the City but retaining a suburban feel.

Vredehoek remains a highly desirable, walkable suburb with a strong community feel, but residents have become increasingly concerned about safety, crime, homelessness-related activity, and declining cleanliness. Muggings, burglaries, theft from vehicles, drug use in public spaces, and the mess left after bin-picking all contribute to a growing sense that the neighbourhood is less secure and less well-managed than it once was. Drug use in parks, discarded needles, occasional aggressive behaviour, and illegal fires add further pressure, while Vredehoek's open, street-facing homes and limited off-street parking make residents especially exposed to these issues.

Most homelessness in the area is transient: people move through Vredehoek to and from Table Mountain and surrounding hotspots such as the Stroompie informal settlement. Vredehoek is also used as an escape route by criminals coming down off Table Mountain. Some

streets have tried to self-fund camera projects, but they are fragmented, hard to manage, and ineffective without coordinated monitoring or rapid response. DPVWatch works hard but cannot scale on volunteer time and irregular donations.

The area now needs a structured, accountable mechanism with dedicated staff and reliable funding to address safety, cleanliness, and urban-management challenges consistently, otherwise public spaces will deteriorate and the suburb's character will erode.

It is proposed that a City Improvement District (CID) is established in Vredehoek as described below. The goal is to establish a stable, reliable mechanism to fund dedicated staff and service providers who can provide supplementary services, in order to address the concerns of residents and maintain the quality of our neighbourhood.

A CID is a community-driven venture, allowing the local community, property owners and local businesses to organise and fund improvements of specific areas within the City. Once the application to establish a City Improvement District is approved by Council, a non-profit company (the "CID Company"), carries out the activities and improvements proposed in this business plan, funded by an additional rate levied on rateable property located within the CID.

The CID is proposed at a time when a majority of ratepayers have experienced sometimes significant increases in their rates, without a corresponding change in services (such as cleaning services). The business plan must therefore balance the needs of the community with affordability.

2. The name of the proposed district is **Vredehoek City Improvement District (Vredehoek CID)**.

### 3. The Steering Committee members are:

- Carol Claassen, 20A Philip Kgosana Drive; residential property owner.
- Greg Kempe, 3 Clive Street; residential property owner.
- Michael Kingston, 27 Derry Street; commercial property owner.
- Tshili Makhuvha, 21 Aandbloem Street, residential property owner.
- Jonas Sandstrom, 55 Upper Mill Street, residential property owner.

The applicant is the Chairperson of the Steering Committee, Greg Kempe.

Delivery of any notices to the applicant in respect of the application may be emailed to [info@vredehoekcid.co.za](mailto:info@vredehoekcid.co.za) or delivered to 3 Clive Street, Vredehoek, Cape Town, 8001.

### 4. The vision, mission and goal for the CID

**Vision:** A safe, clean, and well-managed Vredehoek where residents can walk, live, and enjoy public spaces with confidence.

**Mission:** To strengthen Vredehoek's liveability through integrated safety, cleaning, and public-space management services that prevent deterioration and support a thriving community.

**Goal:** Improve public safety, responsibly address social concerns, and provide effective supplementary cleaning and support services that support the community's vision of Vredehoek and its public spaces.

## **5. Defined geographical area of the CID.**

The area of the CID is the suburb of Vredehoek and Devil's Peak Estate, including a few blocks of Oranjezicht, bounded by:

- Jutland Avenue/Philip Kgosana Drive to the north;
- Upper Buitenkant Street (becoming Gorge Street) to the west, with the inclusion of the area bounded by Schoonder, Prince and Flower Streets;
- Table Mountain National Park to the south and east excluding High Cape and Disa Park.

## Geographical Boundary



This area was chosen because it is largely the boundary of Vredehoek (including Devil's Peak Estate) as defined by the City, and is very similar to the area covered by the Devil's Peak Vredehoek Neighbourhood Watch (DPVWatch). A few blocks of Oranjezicht near Gardens Center, bounded by Schoonder, Prince and Flower Streets are included by request of property owners in that area.

Disa Park and High Cape have been excluded because both areas already have additional security services. Disa Park has private security and parking facilities which owners already pay for. Similarly, High Cape owners already contribute towards homeowners associations that provide additional services in the area. Excluding these areas improves the feasibility of the CID by ensuring stronger alignment, participation, and support from affected property owners at inception. Once established, the CID can be expanded to include those areas if the residents wish to do so.

## **6. Strategic objectives**

The strategic objectives of the proposed CID include:

6.1 improving public safety through:

6.1.1 24x7 vehicle patrols;

6.1.2 24x7 street camera monitoring of as much of Vredehoek as is affordable, including key entry and exit points;

6.2 maintaining and cleansing of public areas, particularly after bin days and including green spaces;

6.3 environmental development through supporting use of parks and green spaces;

6.4 reducing the negative impact of social issues through social interventions and upliftment opportunities.

## 7. Core Values

The core values of the Vredehoek CID and its management body will be:

- **Reliability:** deliver services consistently and on time
- **Accountability:** own outcomes, report clearly, fix failures
- **Transparency:** communicate openly and honestly
- **Advocacy:** tenaciously represent the best interests of the community at all times
- **Responsiveness:** act quickly and follow through

## 8. Why the Area Needs a CID

While Vredehoek remains a highly desirable, walkable suburb with strong community identity, over the past several years there has been a growing concern from residents around safety and security, muggings, burglaries, theft from and of vehicles, drug abuse in public spaces, and cleanliness after bin days to due bin-pickers. These factors contribute to a steady decline in the sense of security and order in the neighbourhood.

Homelessness brings multiple pressures, such as illegal structures, fires, and drug use in parks where discarded needles pose risks to pets and people. Aggressive, violent (sometimes drug-fueled) and anti-social behaviour from some homeless people puts residents at risk and creates unsafe conditions outside homes and shops. Residents raise concerns about mess after bin days, when people pick through bins and leave rubbish scattered across streets and green spaces, made worse by Vredehoek's strong summer winds.

While there are a few homeless people who live in the area and are well-known, there are not (yet) significant collections of permanent illegal structures. Rather, the area acts as a thorough-fare for people who live on Table Mountain in Vredehoek Quarry and Deer Park (both identified as problem areas by SANParks). It is also used as an escape route into the City by criminals targeting hikers and poaching plants on Table Mountain. Just north of Vredehoek, over the M3, is the Stroompie informal settlement which is of significant concern to residents. Many perpetrators flee into or through Stroompie, and the City has been unable to effectively manage this area.

Vredehoek is not a suburban community of large properties and high fences. Most properties are modest, face directly onto the street, and have limited off-street parking. Neighbours know each other and there is a strong sense of community. Shops, restaurants, Table Mountain, parks, schools, churches and the City itself are within walking distance, and residents should be able to walk and participate in clean public spaces without fear or harassment.

Some streets have funded street-camera monitoring projects. These are difficult to launch and manage, costs aren't always fairly shared, and the monitoring and responses aren't coordinated across the suburb. This makes it difficult to track perpetrators as they move through the area or down off Table Mountain. The lack of a dedicated response vehicle also leads to slow response times of 20+ minutes, when an effective response needs to arrive within less than five minutes.

Similarly, residents living near Plantation Park have in the last few years worked hard to prevent drug abuse, fires, illegal occupation and other dangerous behaviours in Plantation Park, in an effort to make the space safe and usable by the community. This is a key thoroughfare for criminals moving to/from Stroompie into Vredehoek. Friends of Plantation Park have privately funded camera installations, cleaning and patrols of the park. While they have had success, the future of Plantation Park and the management of criminal elements that enter through it, relies on additional fundraising and the efforts of two or three individuals, which puts it at risk.

These problems cannot be solved on a house-by-house or street-by-street basis. They must be solved holistically and through integration with surrounding communities and initiatives, with a sustainable business model.

Devil's Peak Vredehoek Neighbourhood Watch (DPVWatch) is widely trusted and provides support where it can, but their capacity is limited and heavily dependent on a small pool of volunteers and irregular donations. DPVWatch cannot scale to meet the current needs of residents.

Vredehoek requires a structured, dependable, accountable mechanism with dedicated staff and consistent funding to address safety, cleanliness, and urban-management issues at the scale residents expect. Otherwise, crime and homelessness will continue to rise, we will stop using our public spaces and we will lose them, and the neighbourhood will decline.

Three focus areas will help to address the primary safety and cleanliness concerns of residents (as expressed in the Urban Management Survey):

1. 24x7 street camera monitoring at key points with dedicated 24x7 response vehicles
2. Management of homelessness through compassionate and support-focused interventions

3. Social upliftment and additional cleaning services that provide job opportunities to local homeless people and keep public spaces clean

The CID will have direct representation on the City's Ward and Subcouncil committees, and direct access to the City's line departments. This gives Vredehoek a stronger voice in the City, in addition to our elected ward councillor.

## **9. Urban Management Survey**

To inform the Business Plan, the Steering Committee conducted an Urban Management Survey (UMS) during September and October of 2025 that received 719 valid responses. A supplementary survey was conducted for the addition of the Schoonder/Prince St area during February 2026 that received 66 valid responses. Collectively, these 785 responses represent 25% of ratepayers in the CID area. The survey provides a clear picture of current concerns, needs, and priorities directly from the community.

Residents identified safety, the negative impact of people sleeping rough on the streets, and cleanliness of public spaces as the dominant issues requiring attention.

### **Demographics**

- 52% of respondents are between 35 and 54, and 91% of respondents are 35 or older.
- Respondents are split approximately equally between male and female.
- 62% of respondents own a house, 36% own an apartment.

## Concerns

Safety is a major concern for residents, particularly on the streets and in public spaces.

- Very few respondents feel completely safe, or not safe at all
- 37% of respondents feel completely or somewhat safe, 37% are neutral, and 26% feel somewhat unsafe or not safe at all
- DPVWatch, private security firms and camera monitoring are largely considered effective security measures
- SAPS is considered ineffective by 65% of respondents, and effective by only 10%

The primary concerns of respondents relate to safety and security, and the negative aspects of people sleeping rough on the streets. Issues frequently mentioned include crime, cleanliness, bin picking, begging, and drug abuse. Safety in public spaces emerges as a significant worry, with homelessness widely perceived as a major contributing factor.

While house breaking and entering is one of the top 3 concerns, 85% of houses (43% of apartments) have armed response and only 19% of those without are considering getting it in the next year. **Theft from** a vehicle is of much greater concern than **theft of** a vehicle. Off-street parking is not common in Vredehoek and again this speaks to safety on the streets.

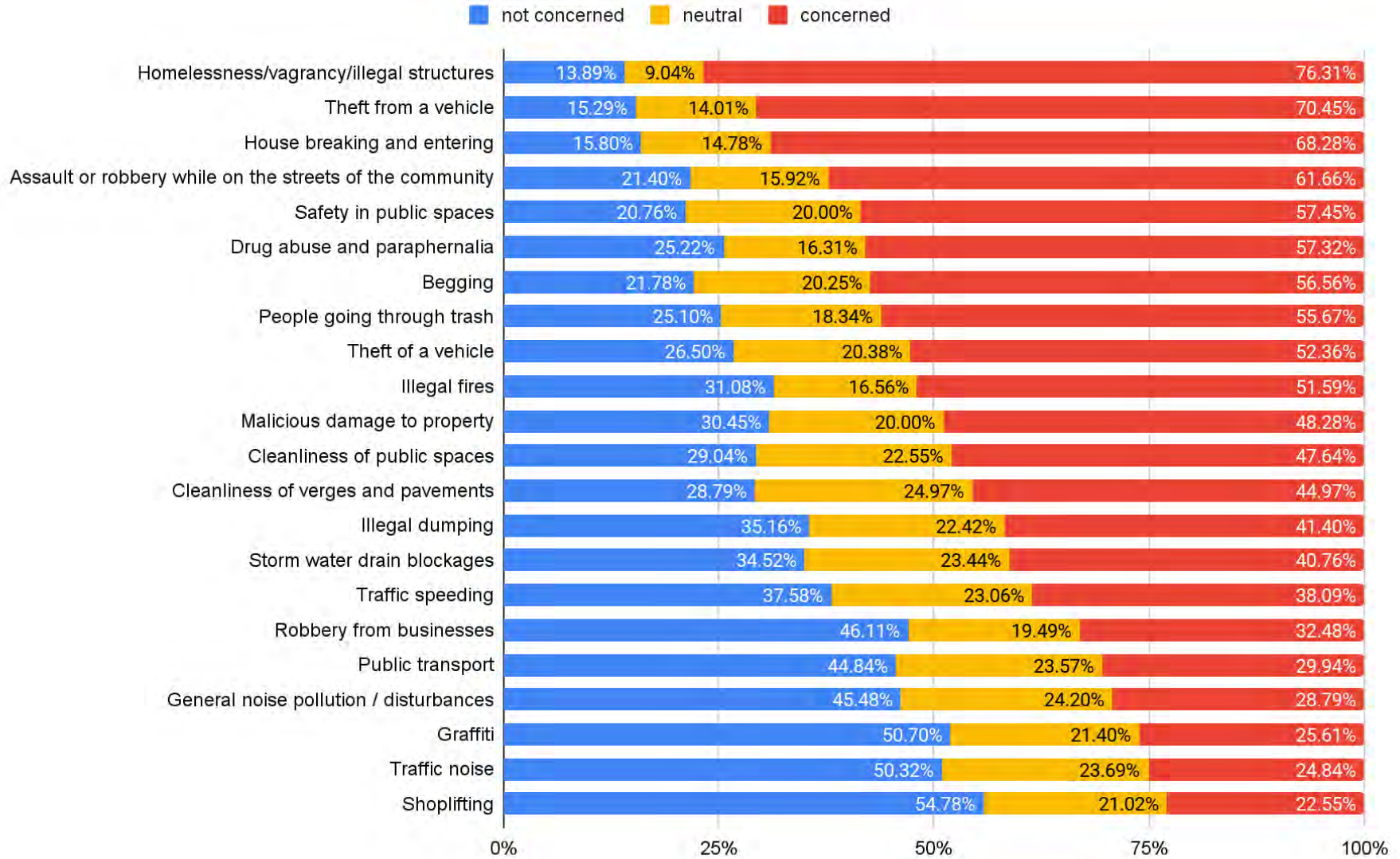
After safety and homelessness (and related factors), cleanliness of public spaces is the next biggest concern.

### Key concerns (see chart)

10 (of 22) issues are rated as somewhat or very concerning by 50% or more of respondents. These issues are largely (although not always) inter-related.

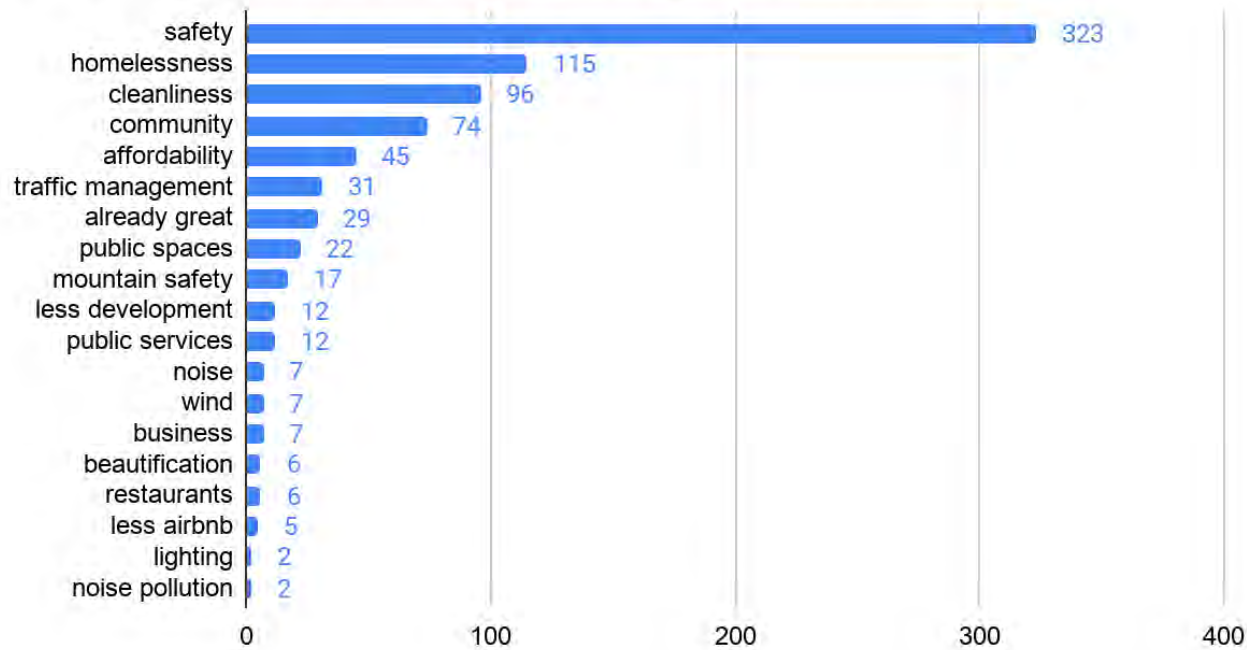
- Homelessness/vagrancy/illegal structures
- Theft from a vehicle
- House breaking and entering
- Assault or robbery while on the streets of the community
- Safety in public spaces
- Drug abuse and paraphernalia
- Begging
- People going through trash
- Illegal fires
- Theft of a vehicle

## Concerns

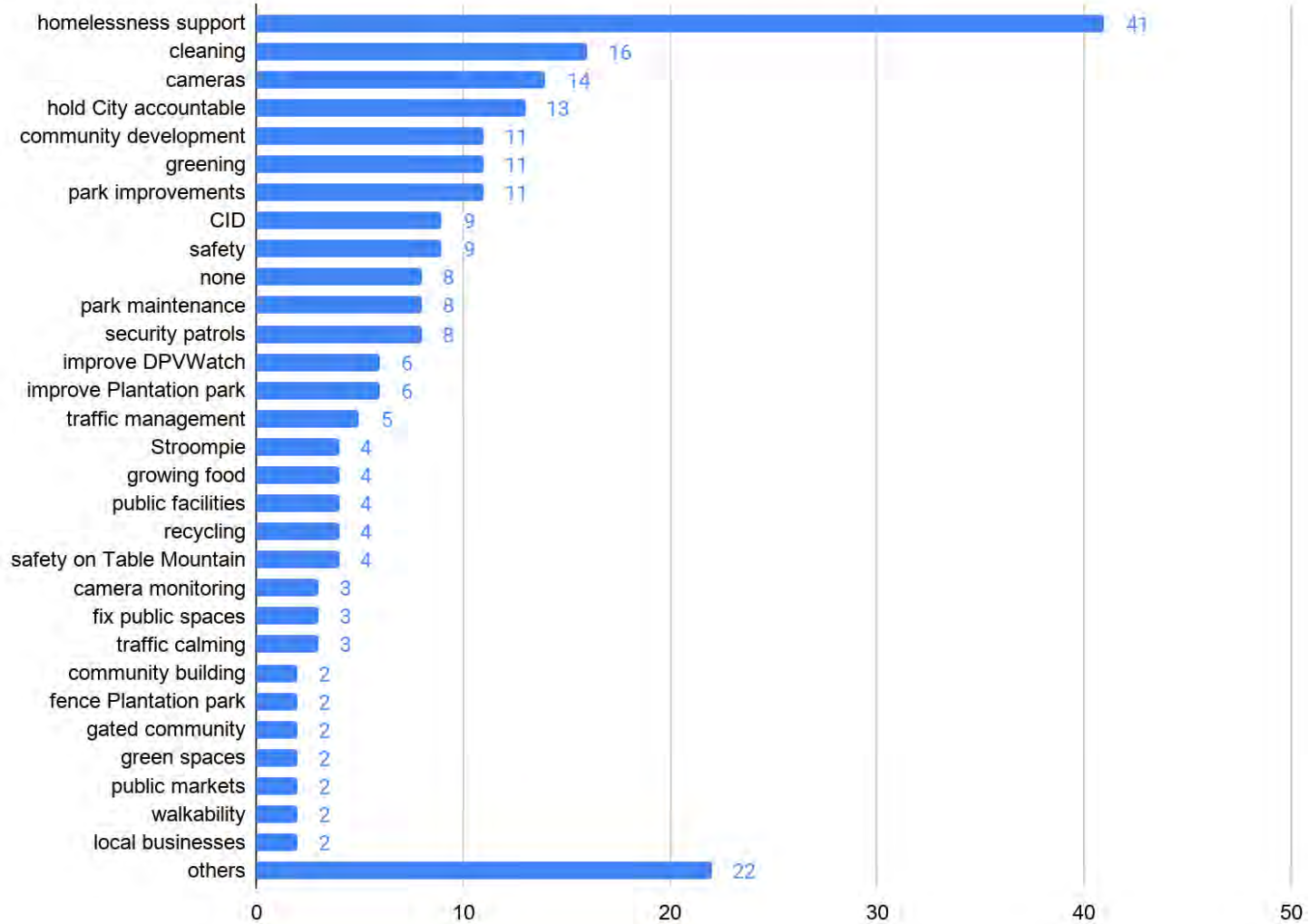


Responses to the free-form survey questions reflect a neighbourhood that cares about safety and community, and knows that the homelessness problem can only be solved through supportive interventions that acknowledge the reality and difficulty of the situation.

### What would make this the best neighbourhood?



## Proposed community projects



## **b) Proposed Services and/or Projects**

10. Residents identified safety, homelessness and its negative impacts, and cleanliness of public spaces as the dominant issues requiring attention.

These issues are largely inter-related and the CID proposes a strategic combination of services to address them.

### **10.1 Public safety**

1. 24x7 security vehicle patrols, two vehicles with two officers each. Patrols are directly linked to camera monitoring for rapid response to issues.
2. 24x7 monitoring of street cameras that provide coverage of key points across Vredehoek, taking over the cost of monitoring up to 100 relevant and suitable cameras from residents, and installing up to 200 new cameras as required.
3. Taking over the cost of running existing License Plate Recognition (LPR) cameras from DPVWatch.
4. Contracting a Law Enforcement Officer from the City with the power to enforce compliance with by-laws and issue fines.

### **10.2 Integrated maintenance, cleansing, and social engagement programme**

5. Urban maintenance coordination with City departments to improve the condition, safety and usability of public infrastructure
6. Proactive identification, reporting and tracking of public infrastructure defects in partnership with City departments
7. Targeted supplementary maintenance, undertaken with City approval, to fast-track minor repairs such as small potholes.
8. Contracting an accredited third-party service provider to deliver an integrated programme combining public-space cleaning, engagement with homeless individuals, and employment-linked upliftment.

9. Deployment of a dedicated cleaning team operating on weekdays with cleaning schedules aligned to refuse collection days.
10. Proactive engagement with people sleeping rough in public spaces to reduce disorder, prevent the establishment of illegal structures, and manage high-risk areas.
11. Use of structured, paid work within the cleaning programme as a stabilising intervention for selected individuals, supported through peer mentoring and social-work oversight.
12. Coordination with relevant City departments, shelters, health services, and NGOs to facilitate access to appropriate support services.
13. Escalation of hazardous waste and high-risk situations through established CID and municipal channels.

### **10.3 Environmental development**

14. Securing and supporting use of public and green spaces, including
  - a. Contributing to the fencing of Plantation Park
  - b. Extending the fence of Virginia Park
  - c. Fencing along Jutland Ave

### **10.4 CID management and coordination**

15. Appointment of a full-time CID Manager and Assistant to oversee service providers, manage contracts, and ensure accountability.
16. A CID office in the Vredehoek area from which operations will be conducted.
17. Coordination with the City, DPVWatch, SAPS, SANParks, and surrounding neighbourhoods.
18. Statutory reporting, financial management, and communication with members and the broader community.

## **(i) Improving Public Safety**

### **11.1 Proposed services and/or projects**

#### **Objectives**

- Improve safety and security in public spaces through visible security presence, monitoring and rapid response
- Visible patrols to reduce opportunistic crimes and petty theft
- Effective and rapid response to security issues in public spaces through dedicated patrol vehicles with a response-time service-level agreement (SLA)
- Enable effective and coordinated responses to public safety incidents involving the CID, camera monitoring, patrol services, City Law Enforcement, SAPS, SANParks, DPVWatch and community safety structures
- Strengthen the enforcement of City by-laws in public spaces and enable faster and more consistent responses to by-law infringements and public space misuse

#### **Short, medium and long-term goals**

1. Short term (year 1): Stabilisation
  - a. Stabilise public safety conditions by halting the rise of incidents in public spaces.
  - b. Establish a visible and consistent public safety presence that clearly signals active monitoring, patrols and enforcement.
  - c. Establish and refine an effective public safety approach for the CID that matches local conditions and priorities.
  - d. Address known hotspots and persistent issues through focused patrols, camera coverage and by-law enforcement.
2. Medium term (years 2 - 4): Reduction and Adaptation

- a. Achieve a sustained downward trend in public safety incidents and public space disorder.
  - b. Refine patrol patterns, camera coverage and enforcement priorities based on operational data and on-the-ground experience.
  - c. Adapt the public safety approach to evolving risks and behaviours as the area stabilises and baseline conditions improve.
3. Long term (4+ years): Normalisation and Confidence
- a. Maintain a neighbourhood where public spaces are widely and confidently used by residents and visitors without fear
  - b. Embed public safety as a normalised, preventative function focused on early intervention rather than crisis response
  - c. Support a stable, orderly public environment that reinforces community confidence, social use of public spaces and long-term neighbourhood resilience against unlawfulness.

### **Services and projects**

The CID's public safety strategy is based on an integrated model combining camera monitoring, visible 24x7 patrols, rapid response and lawful enforcement. These components operate in coordination through a central control room to ensure effective information sharing, escalation and response.

The public safety model comprises the following components:

- 24x7 camera monitoring of entry points, key routes and public space hotspots
- 24x7 public safety vehicle patrols providing visible presence and rapid response
- A dedicated City of Cape Town Law Enforcement Officer focusing on by-law enforcement

Street camera monitoring and control room

- 24x7 automated and human monitoring of up street cameras at key points across the CID.
- Monitoring services will be outsourced to a third-party service provider appointed through a fair, open and transparent procurement process.
- The camera monitoring service provider will operate a control room that serves as the central coordination and escalation point for public safety activities within the CID.
- The control room will coordinate information and responses between camera monitoring, patrol vehicles, CID staff, City Law Enforcement, SAPS, SANParks, DPVWatch and surrounding neighbourhood watches.
- CID staff will have a radio to communicate directly with the patrol vehicles.
- Where appropriate, the CID may assume responsibility for monitoring suitable existing resident-installed cameras, subject to technical and legal feasibility and owner consent (see section 11 below).
- Installation of additional street cameras (an indicative target of 20 per year) to be undertaken over time to address coverage gaps, where necessary.
- Planned target areas for camera monitoring are described in more detail in section 11 below.

#### Vehicle patrols

- 24x7 public safety vehicle patrols, two vehicles with two officers each.
- Patrol services will be outsourced to a third party provider that will be appointed through a fair, open and transparent process.
- The patrol officers will not be armed.
- The patrol service provider will make an armed backup vehicle available to respond when needed.
- The vehicles will actively patrol throughout the Vredehoek area, 24x7, and will be available to respond to public safety issues identified through camera monitoring, CID reporting channels or community alerts.

- Patrols are directly linked to the control room for rapid and coordinated responses to issues.
- Patrols will coordinate with DPVWatch and neighbouring CIDs where relevant, including coordination with the Lower Gardens CID in adjacent public spaces (such as Mill Street Bridge).
- Patrol vehicles and personnel will be clearly identifiable through Vredehoek CID branding.
- The service provider must ensure that staff have appropriate shift rotations to ensure the safety and well-being of the patrollers and compliance with employment regulations. Possible shift structures include:
  - Two shifts with 12 hour work days, following a 4 days on/4 days off pattern; or
  - Three shifts with 8 hour work days.

#### License Plate Recognition (LPR) cameras

- The responsibility and cost of running existing License Plate Recognition (LPR) cameras, currently handled by DPVWatch, will be taken over entirely by the CID. This will relieve the DPVWatch of the need to fundraise for this cost.
- LPR cameras are part of the City's LPR network and are monitored by a third party. LPR cameras do not form part of the standard camera monitoring system and are not monitored by the street camera monitoring provider.
- Provision is made for the installation or replacement of up to 4 new LPR cameras over the next 5 years.

## Law Enforcement Officer

- The CID will contract the services of a dedicated Law Enforcement Officer from the City.
- The Law Enforcement Officer remains a City employee, operating under City authority and command, and will be deployed within the CID on weekdays during standard working hours, subject to City approval and operational requirements.
- The Law Enforcement Officer works five days a week during business hours, but can be requested to work outside of these times when necessary, and is compensated accordingly.
- The Law Enforcement Officer travels with one of the patrol vehicles.
- The Law Enforcement Officer can enforce the City's by-laws and has the power to issue fines and, in some cases, make arrests.
- The focus of the Law Enforcement Officer will include:
  - Enforcement of City by-laws in public spaces
  - Issuing fines and compliance notices
  - Addressing illegal structures, public space obstructions and repeat by-law infringements
  - The Law Enforcement Officer is able to perform these services, while private security providers are not.
- The Law Enforcement Officer carries a firearm.
- The Law Enforcement Officer will work in coordination with CID staff, patrols, City departments and relevant community safety structures to ensure effective information sharing and escalation.

## 11.2 Areas within the CID boundaries

### Vehicle patrols, Law Enforcement Officer and LPR cameras

- Vehicle patrols will be conducted throughout the CID area.
- The Law Enforcement Officer will monitor issues in all public areas of the CID.
- LPR cameras will remain in their existing positions, targeting road entry and exit points.

### Street cameras

The short- and medium-term focus of the street camera monitoring will be on monitoring key entry and exit points into the area, primary movement routes, access points to and from Table Mountain, and selected internal streets identified as public safety priorities. Camera coverage will be reviewed and refined over time based on operational experience, incident data and changing conditions within the CID.

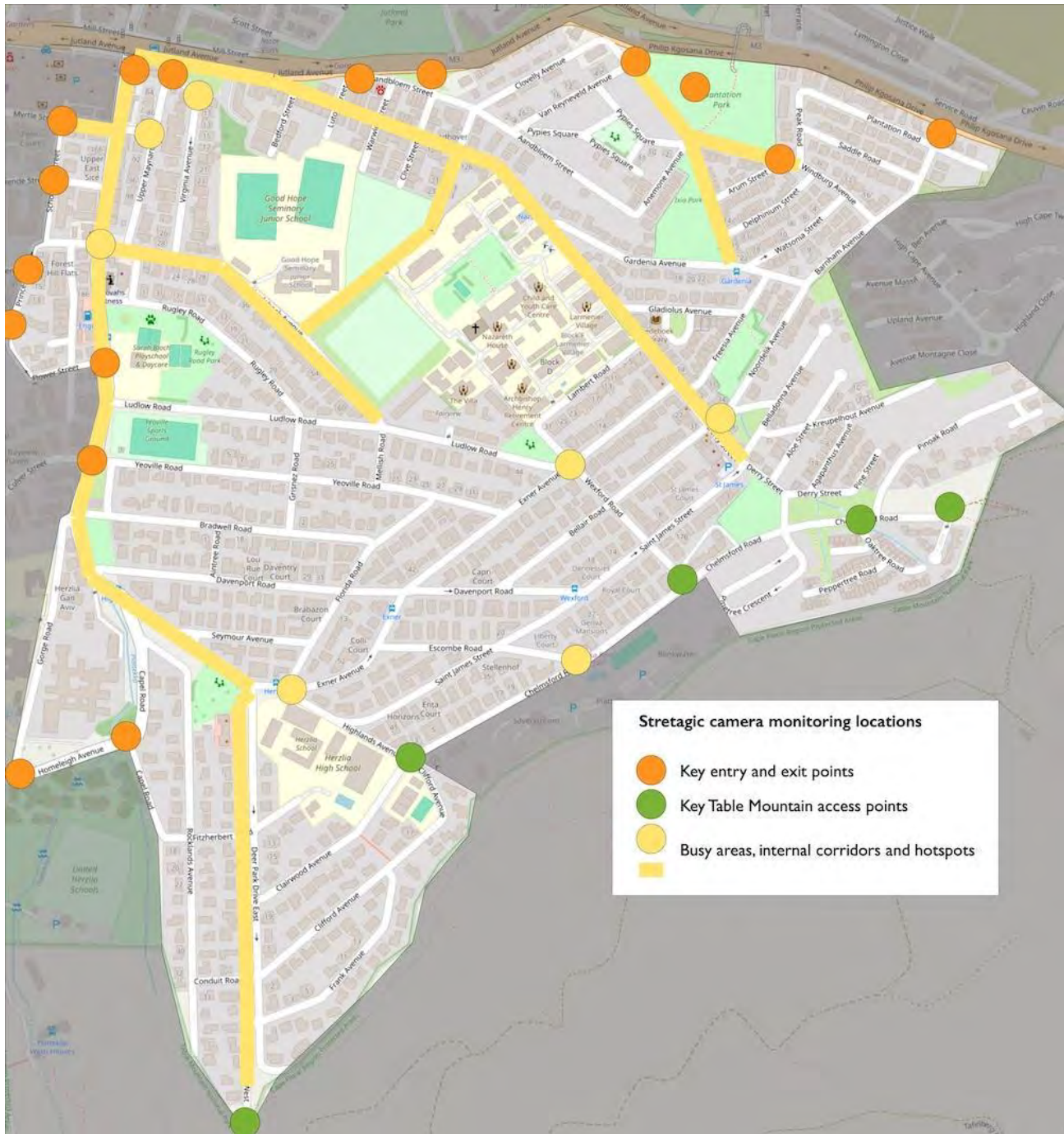
The below description of priority monitoring areas is a guide based on survey results and current incidents in the CID area. Once the CID is established, it will produce a Public Safety strategy and management plan which will take into account security priorities and a survey of existing cameras. The plan will detail the streets and areas that are high priorities for camera monitoring, which existing cameras are necessary and suitable to integrate into the monitoring network, and where new cameras should be installed.

### *Focus areas*

Initially, camera monitoring will prioritise locations with the greatest impact on public safety and movement into and through the CID area. This includes:

- Key entry and exit points into the CID
  - Upper Buitenkant St at Gardens Center / Upper Mill St
  - Upper Maynard St at Virginia Ave (at Virginia Park)
  - Aandbloem St along Jutland Ave and at Clive St
  - Philip Kgosana Dr at Crassula Ave / Van Ryneveld Ave
  - Plantation Park (in co-operation with Friends of Plantation Park)
  - Windburg Ave at Peak Rd
  - Philip Kgosana Dr at Barnham Ave
  - Homeleigh Ave at Capel Rd and Gorge Rd
  - Upper Buitenkant St at Culver St / Yeoville Rd
  - Prince St at Flower St and Jagersfontein Ave
  - Schoonder St at Prince St and Myrtle St
  
- Access points to and from Table Mountain
  - Eastern end of Chelmsford Rd at the starting point of the mountain trails
  - Chelmsford Rd at Oaktree Rd
  - Chelmsford Rd at Wexford Rd
  - Chelmsford Rd at Escombe Rd
  - Chelmsford Rd at Highlands Ave
  - Southern end of Deer Park Dr at the entrance to Deer Park

- Busy commercial areas, high-traffic streets, internal corridors and other hotspots with recurring incidents
  - Garden's Center
    - Upper Buitenkant St from Upper Mill St to Myrtle St and Vriende St
    - Myrtle St from Schoonder St to Upper Buitenkant St
  - Mill St bridge and skate park, and Virginia Ave Park
  - Lower Upper Mill St (Garden's Center up to Derry St)
  - Derry St
  - Derry St at the Spar
  - Vredehoek Ave
  - Chelsea Ave
  - Upper Buitenkant Ave up to Deer Park Drive
  - Deer Park Drive
  - The junction of Wexford Rd, Exner Ave and Ludlow Rd
  - The junction of Exner Ave, Highlands Ave and Florida Rd
  - The junction of Vredehoek Ave and Upper Buitenkant St



As the CID matures and operational data becomes available, camera coverage will be expanded and refined to address coverage gaps within the CID area, and evolving public safety needs. Over time, this may include:

- Filling coverage gaps on internal streets where incident patterns or movement data indicate increased risk
- Adjusting camera placement in response to changes in behaviour, displacement effects or new development
- Improving continuity of coverage between entry points, internal routes and public space nodes
- Rebalancing coverage between preventative surveillance and targeted hotspot monitoring

#### *Use of existing street-facing cameras*

- There are over 100 existing street-facing cameras in the area, operated by individuals or community initiatives, that are monitored by a variety of service providers. While these cameras have proved important for incident alerts, there is limited coordination between service providers, limited coordination between monitoring and response vehicles, and no central mechanism for tracking individuals through the area and efficient sharing of footage to assist with incident response and follow-up.
- The CID intends to assume responsibility for the monitoring and coordination of approximately 100 of these existing cameras subject to technical suitability and the consent of property owners.
- Not all existing cameras within the CID area will necessarily be included in the CID monitoring network. Inclusion will be based on strategic value, coverage needs, technical and legal considerations, and consent of property owners.
- The exact cameras will be identified as part of the Public Safety strategy and management plan to be produced once the CID is established, taking into account security priorities and changes to installed cameras since this business plan was developed.

### *Installation of additional street-facing cameras*

- Over the five-year term of the CID, the CID will fund the installation of additional street-facing cameras to address coverage gaps, up to 200 new cameras (for an approximate total of 300) with indicative targets of 60 (year 1), 50 (year 2), 40 (year 3), 30 (year 4) and 20 (year 5) additional or replacement cameras per year.
- Most cameras are expected to be installed on private property with the consent of property owners. The CID will cover the costs of installation and monitoring, while property owners will remain responsible for providing electricity and internet connectivity. This is currently the case for shared camera monitoring initiatives in various areas of Vredehoek.
- Ownership, physical control and maintenance of cameras installed on private property will remain with the relevant property owners, unless otherwise agreed.

### **11.3 Total Estimated Costs**

<b>Description</b>	<b>Year 1</b>	<b>Year 2</b>	<b>Year 3</b>	<b>Year 4</b>	<b>Year 5</b>	<b>Total expenditure</b>
Law Enforcement	R397,354	R411,261	R425,655	R440,553	R455,972	<b>R2,130,795</b>
Public Safety	R2,041,097	R2,112,535	R2,186,474	R2,263,000	R2,342,205	<b>R10,945,311</b>
CCTV Monitoring	R672,000	R912,870	R1,124,786	R1,303,852	R1,445,879	<b>R5,459,387</b>

Capital items (e.g. CCTV)	R600,000	R533,025	R444,558	R349,246	R246,717	<b>R2,173,547</b>
<b>TOTAL</b>	<b>R3,710,450</b>	<b>R3,969,691</b>	<b>R4,181,473</b>	<b>R4,356,652</b>	<b>R4,490,774</b>	<b>R20,709,040</b>

#### 11.4 Allocation of resources

Vehicle patrols will cover the entire CID area.

The short- and medium-term focus of the street camera monitoring will be on monitoring key entry and exit points into the area, primary movement routes, access points to and from Table Mountain, and selected internal streets identified as public safety priorities. These areas are described in section 12 above. Camera coverage will be reviewed and refined over time based on operational experience, incident data and changing conditions within the CID.

The Law Enforcement Officer will monitor all public areas of the CID.

## 11.5 Alignment with the Municipality's IDP and with section 22(4) of the MPRA

<b>IMPROVING PUBLIC SAFETY</b>			
<b>CID PROGRAMMES</b>	<b>IDP PRIORITIES/FOUNDATION</b>	<b>IDP OBJECTIVES</b>	<b>IDP PROGRAMMES</b>
Public Safety	TOP TIER PRIORITY: <b>SAFETY</b>	OBJ 5: Effective law enforcement to make communities safer	5.1 Enhanced policing programme 5.2 Safety technology programme
Public Safety	TOP TIER PRIORITY: <b>SAFETY</b>	OBJ 6: Strengthen partnerships for safer communities	6.1 Partnerships for community safety programme 6.2 Holistic crime prevention programme

### (ii) Maintenance and Cleansing

#### 12.1 Proposed services and/or projects

After safety and security, cleanliness and attractiveness of public spaces are the next biggest concerns of residents, according to the results of the urban management survey.

## **Maintenance**

### **Objectives**

- Improve the condition, safety and usability of public infrastructure within the CID through proactive monitoring and coordination with the City
- Reduce maintenance backlogs and response times by identifying, prioritising and escalating issues to the relevant municipal service departments
- Support safer pedestrian and vehicular movement by ensuring that defects in roads, pavements, lighting and road markings are addressed quickly and effectively

### **Services and projects**

- The CID will support the maintenance of public infrastructure within the area by coordinating with City departments and providing limited supplementary services when necessary.
- Public infrastructure issues to be monitored include: potholes, damaged road surfaces, uneven pavements, missing or faded road markings, non-functioning street lighting, blocked stormwater infrastructure and deteriorating minor public amenities (e.g. public bins and park benches)
- The CID will focus on the early identification, reporting, prioritisation and tracking of maintenance issues in public spaces, working in partnership with the relevant City service departments.
- The CID will not duplicate or replace municipal services, but will supplement them through active monitoring, formal communication channels and, where appropriate, limited supplementary interventions.

- Supplementary interventions will be undertaken with the City's consent and in accordance with agreed protocols and memoranda of understanding signed with the relevant departments.

It is common for CIDs to sign Memorandum of Understanding (MOUs) with City departments to allow the CID to provide supplementary services. These services will be provided by the CID's cleaning service provider (see next section) under the training and supervision of the relevant departments. In some cases the materials required will be provided by the departments.

For example, the CID will sign an agreement with the City's Roads and Stormwater department under which the CID's cleaning team will be trained on how to repair small potholes. The department will then provide the CID with the materials to repair small potholes, the work will be carried out by the CID's trained cleaning service provider, and the repairs are inspected and approved by the department.

This maintenance function supplements the City's existing services in situations where the City would take longer to resolve an issue than the community would like, the cost is limited, and the CID has the motivation, means and budget to do so.

## **Cleansing**

### **Objectives**

- Reduce litter, waste, and debris in streets, pavements, parks, and public spaces.
- Mitigate the negative impact of bin-picking, particularly after refuse collection days.
- Remove hazardous waste, including needles and other drug-related paraphernalia, from public areas.
- Remove weeds to ensure roadsides, pavements and verges are attractive and well-maintained.

- Improve the day-to-day cleanliness and usability of public spaces through visible, consistent cleaning services.

## **Services and projects**

The CID will contract an accredited third-party NGO service provider to deliver a structured cleaning programme across the CID area. The programme is designed to provide consistent, visible cleaning services while also creating employment opportunities linked to social upliftment.

- A cleaning team of six members working half-day shifts will provide cleaning services seven days per week covering streets, pavements, parks, and green spaces across the CID. Individual cleaners will work a maximum of five days per week, with staggered shifts ensuring consistent daily coverage and increased capacity on higher-demand days.
- All areas in the CID will be cleaned once a week.
- The cleaning team will wear CID-branded high-visibility vests.
- Cleaning schedules will be aligned with municipal refuse collection days to ensure effective post-bin-day cleanup and reduce the impact of bin-picking.
- Cleaning focuses on pavements, streets and parks, including litter and dog waste, as well as the removal of weeds from pavements and kerbs.
- CCT Waste Services Department can collect the cleaning team's filled refuse bags daily from a single collection point.
- Where hazardous waste such as needles is identified, the cleaning team will escalate via the CID control room for appropriate handling by the relevant municipal department.

The cleaning team will be supported and supervised by outreach and peer-support staff provided by the same service provider. This ensures daily oversight, accountability, and continuity, while allowing cleaning staff to be supported within a structured work environment.

The cleaning team will also be responsible for supplementary minor maintenance tasks as described in the Maintenance section above.

### **Integration with social support services**

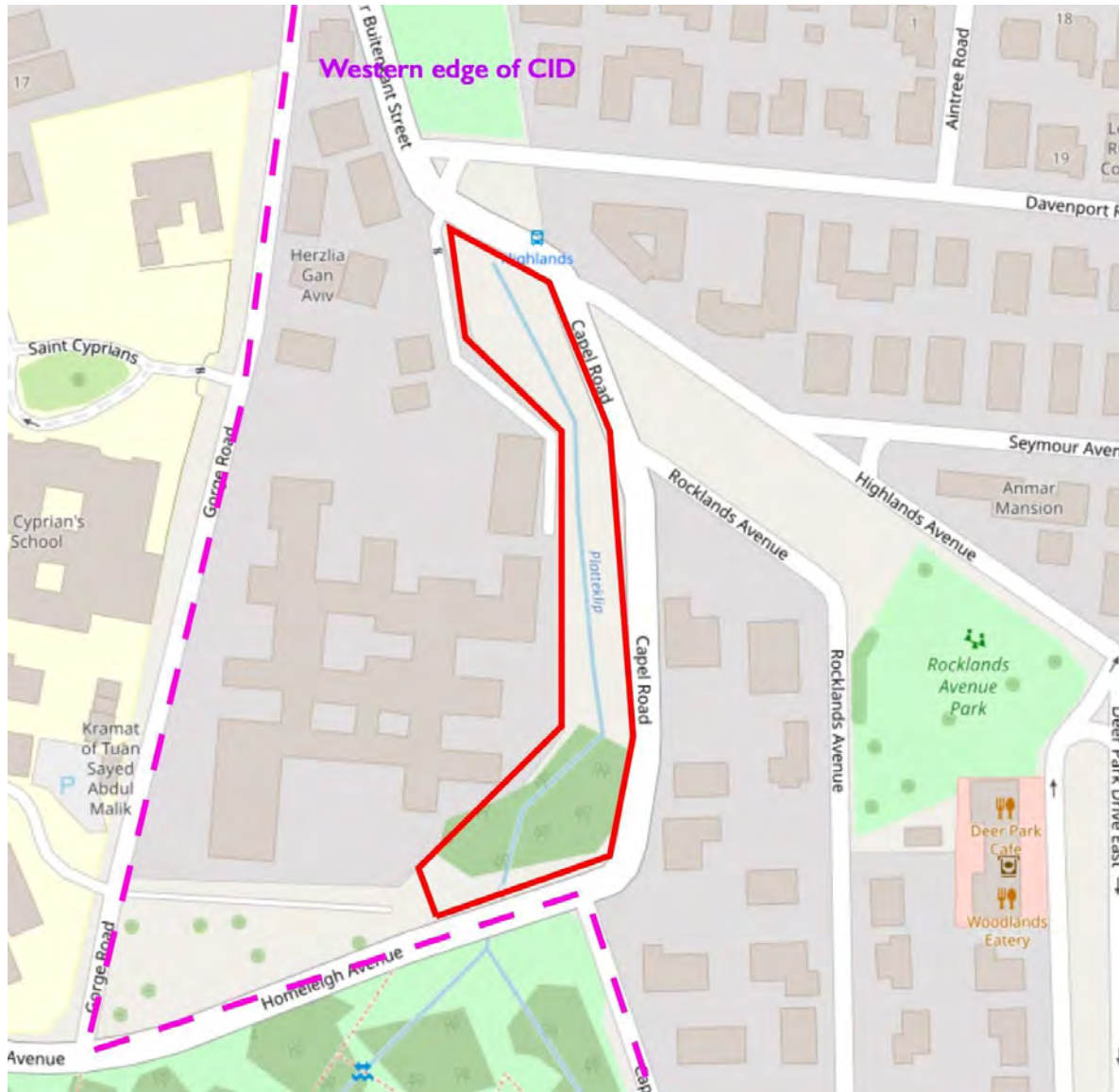
The cleaning programme forms part of an integrated urban-management approach, operating in close coordination with the CID's social engagement programme. Employment opportunities within the cleaning team are used as a stabilising intervention for selected individuals living on the street, supported through peer mentoring and social-work oversight as described under Promotion of Social and Economic Development.

## **12.2 Areas within the CID boundaries**

Maintenance monitoring and supplementary services will be provided across the entire CID area.

Cleaning services will be delivered across the entire CID area on a rotational basis, with prioritisation informed by refuse collection schedules, public events, seasonal conditions, and identified hotspots. Particular attention will be given to parks, high-use pedestrian routes, and areas adjacent to public facilities.

The green area along Platteklip Stream at Capel Road will also be kept clean. The City's Waste Services Department only cleans litter from the edge of the pavement and roads, and does not go down into the waterway itself.



### 12.3 Total Estimated Costs

Description	Year 1	Year 2	Year 3	Year 4	Year 5	Total expenditure
Maintenance & Cleansing	R408,244	R428,656	R450,089	R472,593	R496,223	<b>R2,255,805</b>
<b>Total</b>	<b>R408,244</b>	<b>R428,656</b>	<b>R450,089</b>	<b>R472,593</b>	<b>R496,223</b>	<b>R2,255,804</b>

### 12.4 Allocation of resources

Cleaning and maintenance resources are allocated fairly across the CID.

### 12.5 Alignment with the Municipality's IDP and with section 22(4) of the MPRA

<b>MAINTENANCE AND CLEANSING</b>			
<b>CID PROGRAMMES</b>	<b>IDP PRIORITIES/ FOUNDATION</b>	<b>IDP OBJECTIVES</b>	<b>IDP PROGRAMMES</b>
Cleaning and Environment	TOP TIER PRIORITY: <b>BASIC SERVICES</b>	OBJ 4: Well-managed and modernised	4.6 Waste minimisation and recycling Programme

		infrastructure to support inclusive economic growth	4.7 Promoting Cleanliness and addressing Illegal dumping Programme
Cleaning and Environment	SECONDARY TIER PRIORITY: <b>PUBLIC SPACE, ENVIRONMENTAL &amp; AMENITIES</b>	OBJ 9: Healthy and sustainable environment	9.1 Environmental and Biodiversity management Programme
			9.2 City Health Programme
Cleaning and Environment	SECONDARY TIER PRIORITY: <b>PUBLIC SPACE, ENVIRONMENTAL &amp; AMENITIES</b>	OBJ 10: Clean and healthy waterways and beaches	10.1 Healthy urban waterways Programme
Cleaning and Environment	SECONDARY TIER PRIORITY: <b>PUBLIC SPACE, ENVIRONMENTAL &amp; AMENITIES</b>	OBJ 11: Quality and safe parks and recreation facilities supported by community partnerships	11.1 Quality community facilities programme
			11.2 Partnerships for quality public spaces programme

## (ii) Environmental Development

### 13.1 Proposed services and/or projects

#### Objectives

- Support use of public spaces through improved public security, safety and well-maintained facilities
- Control flow of pedestrian traffic in and out of the area to help reduce crime
- Provide for an annual budget for additional capital expenditure to invest in improving public spaces and facilities

## **Services and projects**

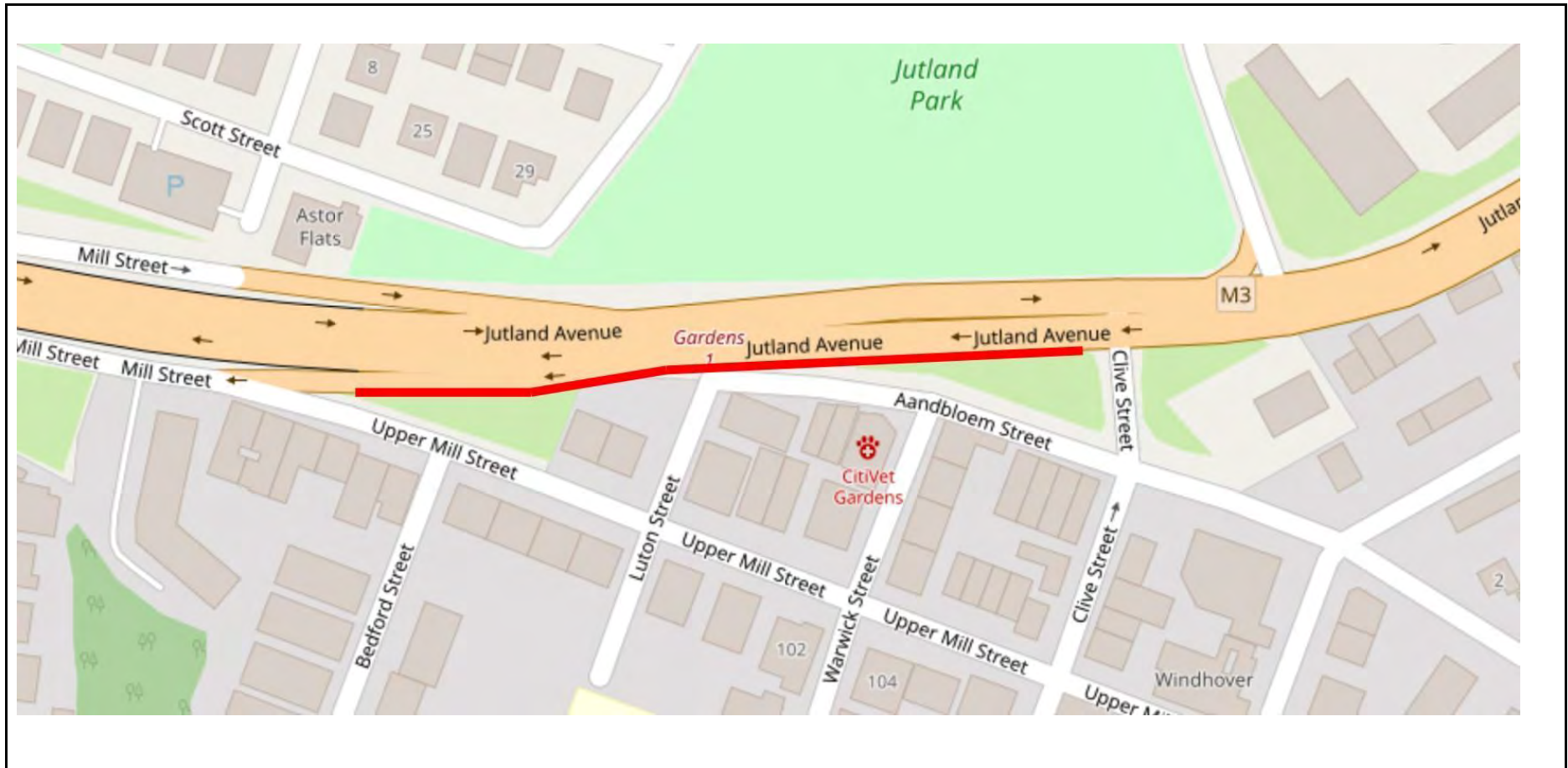
- Put a 2.4m high fence around Plantation Park, in collaboration with Friends of Plantation Park.
  - This will improve physical safety in the park as children and animals will not be able to run into the M3 (which is a high traffic road).
  - This will help control foot traffic through the park, particularly to/from Stroompie.
  - This will help to reduce rough sleeping in the park and make it a community-friendly, re-usable event space.
  - The fencing cost is planned to be shared between the CID and private funders (such as the Speed Classic who have an agreement with the City to hold an annual event for the next few years that makes extensive use of Plantation Park).









- Put a fence along the edge of Jutland Ave
  - This will improve safety along the road and make the green spaces more accessible for children and animals
  - This will help control foot traffic into and out of Vredehoek and make it easier to monitor entrances and exits







- Extend the fence of Virginia Park to enclose the entire park area.





- Additional annual budget for capital investment, repairs and improvements of green spaces, such as:
  - Parking area at top of Chelmsford Ave at the start of trails onto Table Mountain
  - Green area at the corner of Gardenia and Derry Streets
  - Bottom of Ixia Park




Parking area at top of Chelmsford at the start of trails onto Table Mountain



Parking area at top of Chelmsford at the start of trails onto Table Mountain



Corner of Gardenia and Derry Streets



Bottom of Ixia park at Ixia Ave and Arum St

### 13.2 Areas within the CID boundaries

Improvements will be focused on green spaces/parks in the area:

- Plantation Park
- Virginia Park

- Jutland Ave
- Ixia Park
- Corner of Gardenia and Derry Streets

### 13.3 Total Estimated Costs

<b>Description</b>	<b>Year 1</b>	<b>Year 2</b>	<b>Year 3</b>	<b>Year 4</b>	<b>Year 5</b>	<b>Total expenditure</b>
Environmental Development	R396,000	R379,360	R302,838	R256,437	R210,162	<b>R1,544,797</b>
<b>Total</b>	<b>R396,000</b>	<b>R379,360</b>	<b>R302,838</b>	<b>R256,437</b>	<b>R210,162</b>	<b>R1,544,797</b>

### 13.4 Allocation of resources

Vredehoek has a number of parks and green spaces, the bulk of which are fenced. This helps to ensure that the spaces are safe for children and animals, and that access can be controlled, especially after hours.

Plantation Park is not fenced and is open to the M3 which is a major road into the city and is very busy. Fencing it will make it a safer space for use in general, allow for controlled access after hours, help control the flow of people to/from Stroompie into Vredehoek (especially after hours), and make the space more usable for events.

Similarly, the stretch of Jutland Ave (Philip Kgosana becomes Jutland Ave) at the edge of Vredehoek alongside Aandbloem Street is a porous barrier, and criminals are known to escape from Vredehook over Jutland Ave and into Lower Gardens. The streetside is also not safe for children or animals - there is a grassy area, a church, a vet and a dog grooming parlour on this stretch of Aandbloem street.

Only a portion of Virginia Park is fenced. Extending the fence to cover the entire park will make the fenced area larger.

### 13.5 Alignment with the Municipality's IDP and with section 22(4) of the MPRA

<b>ENVIRONMENTAL DEVELOPMENT</b>			
<b>CID PROGRAMMES</b>	<b>IDP PRIORITIES/FOUNDATION</b>	<b>IDP OBJECTIVES</b>	<b>IDP PROGRAMMES</b>
Urban Development	SECONDARY TIER PRIORITY: <b>TRANSPORT</b>	OBJ 13: Safe and quality roads for pedestrians, cyclists and vehicles	13.1 Road Safety and Maintenance programme

Urban Development	TOP TIER PRIORITY: <b>SAFETY</b>	OBJ 6: Strengthen partnerships for safer communities	6.1 Partnerships for community safety programme
Urban Development	TOP TIER PRIORITY: <b>SAFETY</b>	OBJ 11: Quality and safe parks and recreation facilities	11.2 Partnerships for quality public spaces programme

**(iii) Promotion of Social and Economic Development**

**14.1 Proposed services and/or projects**

**Objectives**

- Reduce the negative impact of people sleeping rough in public spaces
- Prevent the formation of illegal structures and manage high risk hotspots through early intervention
- Promote more inclusive and orderly public spaces by reducing disorder linked to rough sleeping through proactive engagement and support
- Enable sustainable pathways towards stability and reintegration for willing individuals living on the street
- Provide employment opportunities linked to the CID's cleaning programme

**Projects/services**

The CID will contract an accredited third-party service provider to deliver a street-level social engagement and support programme, integrated with the CID's cleaning and urban-management activities.

The programme focuses on proactive, daily engagement with individuals sleeping rough in public spaces, with an emphasis on relationship-based support. The service provider will supply:

- Trained peer-support and outreach staff with lived experience of homelessness, present on the street daily.
- Part-time (one-third time) services of a registered social worker to provide professional oversight, case management, and referral support.

Peer-support staff are responsible for:

- Daily engagement with individuals sleeping rough in the CID.
- Monitoring and managing emerging hotspots.
- Encouraging access to shelters, health services, substance-use support, and other appropriate services provided by local authorities.
- Supporting individuals participating in the cleaning programme through mentoring and accountability.

The registered social worker provides:

- Case management support for individuals who engage with the programme.
- Supervision and guidance to peer-support staff.
- Coordination with external NGOs, City departments, and relevant government services.

## **Employment-linked upliftment**

Employment opportunities are created through integration with the CID cleaning programme. Selected individuals are offered structured, paid work as part of the cleaning team, subject to readiness and ongoing support.

Work is used as a stabilising intervention, providing routine, responsibility, and income. Individuals employed in the programme are supported alongside their work through peer mentoring and social-work oversight, with the aim of improving reliability, life skills, and readiness for longer-term opportunities.

Not all individuals engaged by the programme will immediately enter employment. Outreach staff will also work with individuals who are not ready or willing to participate in work, focusing on reducing harmful behaviours in public spaces, preventing the establishment of illegal structures, and promoting uptake of appropriate support services.

## **Outcomes for public spaces and the community**

The integrated approach to cleaning and social development supports:

- Cleaner public spaces.
- Reduced disorder linked to rough sleeping.
- Early identification and management of high-risk situations.
- Practical pathways for individuals willing to engage and improve their circumstances.

The programme is support-focused, non-punitive, and supplementary to municipal services, providing the CID with a practical and accountable mechanism to manage social challenges that directly affect public spaces.



Myrtle Street



Rough sleeper at Rugley Park.

## 14.2 Areas within the CID boundaries

Support will be provided to all homeless people throughout the CID.

## 14.3 Total Estimated Costs

<b>Description</b>	<b>Year 1</b>	<b>Year 2</b>	<b>Year 3</b>	<b>Year 4</b>	<b>Year 5</b>	<b>Total expenditure</b>
Social and Economic Development	R336,960	R353,448	R370,748	R388,900	R407,945	<b>R1,858,001</b>
<b>Total</b>	R336,960	R353,448	R370,748	R388,900	R407,945	<b>R1,858,001</b>

## 14.4 Allocation of resources

Support will be provided to all homeless people throughout the CID.

#### 14.5 Alignment with the Municipality's IDP and with section 22(4) of the MPRA

Demonstrate how the proposed improvements and/or upgrades are consistent with the municipality's IDP and with section 22(4) of the MPRA.

<b>SOCIAL ECONOMIC DEVELOPMENT</b>			
<b>CID PROGRAMMES</b>	<b>IDP PRIORITIES/ FOUNDATION</b>	<b>IDP OBJECTIVES</b>	<b>IDP PROGRAMMES</b>
Cleaning, Environment & Social Development	<b>FOUNDATION: A MORE SPATIALLY INTEGRATED AND INCLUSIVE CITY</b>	OBJ 15: A more spatially integrated and inclusive city	15.1 Spatial integration and transformation programme
			15.2 Social inclusion and well-being programme

#### 15. Financial Impact of the CID

The Vredehoek CID is funded through additional property rates levied on all rateable properties within the defined CID area. This funding mechanism aligns with the City Improvement Districts By-law and Policy which ensures that all funds collected are specifically used for improvements within the geographical boundary of the Vredehoek CID. The CID By-law allows for differentiated additional rates between categories of rateable property and as such a residential and non-residential additional rate is applicable in the CID.

## 16. How much will it cost?

In line with the City's CID By-law, the Management Body is required to prepare a proposed annual budget for each successive financial year by the date and in the format required by the Executive Director based on the specific needs of the area as set out in the Business Plan. The budget is funded by an additional property rate levied on the municipal valuation of all properties within the CID boundary.

The property rate is calculated by the City annually during the City's budget process. The additional rate is expressed as a Rand-in-the-rand and is calculated by dividing the budget total with the total municipal valuation of properties in the CID.

The budget and additional rates are approved by Council with the City's budget and is applicable over a financial year, which starts on 1 July.

Individual contributions for residential and non-residential properties can be calculated as follows:

Residential:

- $\text{Municipal valuation} \times \text{R } 0.000643 = \text{Annual contribution (VAT excl.)}$  – Note: R 0.000643 represents the approved CID additional property rate.
- $\text{Annual contribution (VAT excl.)} \div 12 = \text{Average monthly contribution (VAT excl.)}$
- $\text{Average monthly contribution (VAT excl.)} \times 1.15 = \text{Average monthly contribution (VAT incl.)}$

Non - Residential:

- Municipal valuation x R 0.001511 = Annual contribution (VAT excl.) – Note: R 0.001511 represents the approved CID additional property rate.
- Annual contribution (VAT excl.) ÷ 12 = Average monthly contribution (VAT excl.)
- Average monthly contribution (VAT excl.) x 1.15 = Average monthly contribution (VAT incl.)

The Expenditure Budget for each year of the Business Plan:

<b>YEAR</b>	<b>TOTAL EXPENDITURE</b>	<b>REVENUE (Funding Source: Additional Rates)</b>	<b>REVENUE (Other Funding Source e.g. Accumulated Surplus / Donations / Sponsorship / Parking etc.)</b>	<b>% INCREASE IN ADDITIONAL RATES REQUIREMENT</b>
1	R 7,062,776	R 7,062,776	R 0	0%
2	R 7,461,531	R 7,461,531	R 0	5,65%
3	R 7,854,565	R 7,854,565	R 0	5,27%
4	R 8,224,333	R 8,224,333	R 0	4,71%
5	R 8,534,363	R 8,534,363	R 0	3,77%

The impact on individual property owners in the outer years of the CID term may vary due to valuation fluctuations caused by successful valuation objections, subdivisions, new developments, court amendments, implementation of a new General Valuation Roll or Supplementary Valuation roll causing the CID budget to be spread over an increased or reduced total municipal valuation base.

The Council may not levy an additional rate exceeding 25% of the applicable municipal rate on any rateable property within a newly established CID.

However, this cap may be exceeded under two specific conditions:

- (1) where exceptional circumstances, such as changes in the economic environment, make it imperative; and
- (2) where the majority of affected ratepayers (ARPs) have provided their consent in accordance with Section 6 of the CID By-law.

Property owners who receive a full or partial rates rebate will not pay additional rates.

## **17. Proposed Management Structure**

Once the Vredehoek CID receives approval from the City, a non-profit company (NPC) will be incorporated in accordance with the Companies Act. The board will meet quarterly. The NPC will open a bank account and implement the business plan.

## **18. Membership and Management Body**

### **18.1 Membership of the NPC**

Membership of the NPC is controlled by the City's CID By-Law. Membership is open to ratepayers within the CID area who are paying the additional rate. There are no costs for membership, and eligible ratepayers must apply in writing to the NPC Directors to be a member (membership forms will be made available via the CID website).

The CID will ensure inclusivity by providing feedback to the public at annual general meetings, and sharing the notices, meeting agendas and minutes of Board and members' meetings on the CID website. The entire community is allowed to participate at members' meetings but only members of the NPC are eligible to vote at members' meetings.

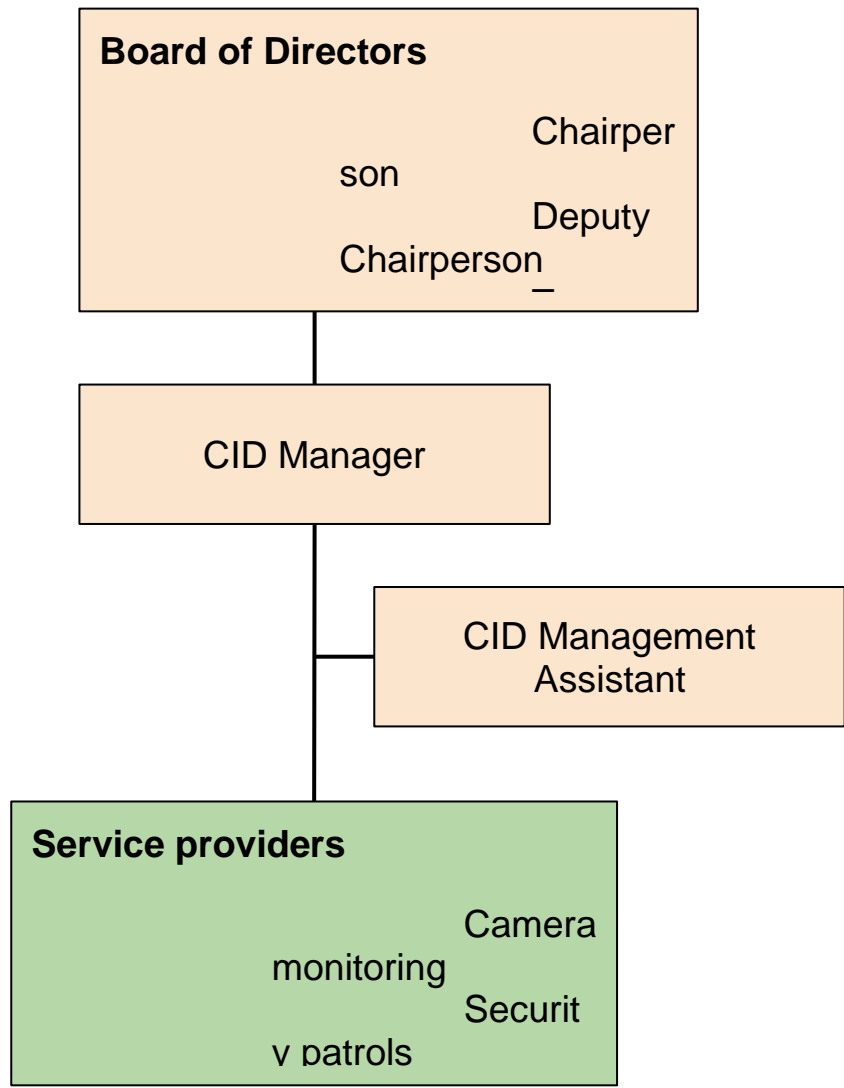
## **18.2 Composition and election of Directors**

Under the City of Cape Town CID Policy and the CID By-law, the CID is initially established with an interim Board. This Board is, or is appointed, by the Steering Committee at the time the NPC is registered. The interim Board exists to ensure continuity, compliance, and operational readiness until the first Annual General Meeting (AGM). The first AGM must take place within six months of the establishment of the NPC. At this first AGM, the members shall elect a new Board of Directors from within the members of the NPC, in accordance with the CID Policy and By-law.

The Board is not remunerated for its duties. The Board shall comprise a minimum of 3 Directors. One third of the serving Directors must step down annually, but could be re-elected at the AGM.

The Board shall elect a Chairperson, Deputy Chairperson and Treasurer from its members at the first meeting of the Board of directors convened after each AGM.

The Board of Directors are collectively responsible for the performance of the Vredehoek CID, and for meeting the financial and performance reporting requirements vis-à-vis the City.



## **19. Permissible Amendments to the Business Plan without Further Consent**

If a determination is made to affect a material alteration to the geographical boundaries of the CID, such alteration shall be implemented in accordance with the formal process in Section 26 of the CID By-law. If an amendment to the geographical boundaries of a CID is deemed non-material and does not alter the terms of liability or the quantum of the additional rate levied, such amendment shall be undertaken in compliance with Section 25 of the City Improvement District By-law, 2023.

Where additional services are necessitated through collaboration with municipal departments, and such services are not expressly provided for in the motivation report but is deemed as enhanced and/or supplementary municipal services, the business plan may be amended without further consent, provided that the amendment is non-material and the process prescribed under Section 25 of the City Improvement District By-law, 2023 is duly followed.

There are currently no further plans to investigate or explore significant changes to the strategy or operations of the Vredehoek CID and therefore none are noted here.

## Part B



### VREDEHOEK IMPROVEMENT DISTRICT (2027-2032) 5 YEAR IMPLEMENTATION PLAN

MANAGEMENT AND OPERATIONS											
NO.	ACTION STEPS	KEY PERFORMANCE INDICATOR	FREQUENCY per year	DURATION IN WEEKS, MONTHS OR YEARS					RESPONSIBLE	REPORTING	COMMENTS
				Y1	Y2	Y3	Y4	Y5			
1	Appointment of relevant service providers	Appointment of appropriately qualified service providers	Year 1	→					Manager and Board	Operational	Service providers to be appointed by means of a well documented fair, equitable, transparent and competitive process. Review service provider appointment in last year of contract period by means of a well documented fair, equitable, transparent and competitive process.
2	Appointment of suitably qualified staff	Appointed suitably qualified staff	Year 1	→					Manager and Board	Operational	Well documented recruitment and selection process. For contracted staff, review staff contracts in last year of contract period.
3	Appoint an auditor	IRBA registered auditor appointed	Year 1	→					Manager and Board	Operational	IRBA registered auditor appointed at the AGM.
4	Board meetings	Quarterly Board meetings.	Quarterly	4	4	4	4	4	Manager and Board	Annual Report	Quorum of directors present at every meeting. Feedback per portfolio. Keep minutes and file resolutions.
5	Monthly Progressive Income and Expenditure Report to CCT	Submit reports to the CID Branch by 15th	Monthly	12	12	12	12	12	Manager	Operational and Board	Refer to Finance Agreement. Submit reports to the CID Branch. Board to track budget implementation and institute corrective measures when required.
6	Audited Annual Financial Statements	Unqualified Audited Annual Financial Statements	Annually	1	1	1	1	1	Manager and Board	Board, Operational and Annual Report	Annual Financial Statements audited and signed by nominated Directors.
7	Submit Annual Financial Statements to City	Signed Annual Financial Statements submitted to City	Annually	1	1	1	1	1	Manager	Operational	Signed AFS submitted to the CID Branch by 31 August of each year.
8	Review arrears list	Report arrears to board	Quarterly	4	4	4	4	4	Manager	Operational	Board Members in arrears cannot participate in meetings and members in arrears cannot participate in AGMs.
9	Annual feedback to members at AGM	Host legally compliant AGM	Annually	1	1	1	1	1	Manager and Board	Board	Host successful AGM before 31 December.
10	Submit Annual Report and Annual Audited Financial Statements to Sub-council(s)	Submit AFS and annual report to Subcouncil within 3 months of AGM.	Annually	1	1	1	1	1	Manager and Board	Operational	Submit proof of submission to CID Branch.

NO.	ACTION STEPS	KEY PERFORMANCE INDICATOR	FREQUENCY per year	DURATION IN WEEKS, MONTHS OR YEARS					RESPONSIBLE	REPORTING	COMMENTS
				Y1	Y2	Y3	Y4	Y5			
11	CIPC Compliance • Annual Returns	Submit Annual Returns to CIPC within 30 business days of company registration date	Annually	1	1	1	1	1	Manager and Board	Operational	Submit proof of submission to CID Branch.
12	CIPC Compliance • Directors change • Auditors change • Company Secretary	Submit amendments to CIPC within 10 business days of the change	Ongoing	→	→	→	→	→	Manager and Board	Operational	Submit proof of submission to CID Branch.
13	Manage and monitor the service request process	Complete daily reports of service requests and monitor outstanding issues	Monthly	12	12	12	12	12	Manager and Board	Operational	Follow up with sub-council in respect of outstanding service requests
14	Participate in the review / development of the City's Integrated Development Plan	Annual submissions to Subcouncil Manager	Annually	1	1	1	1	1	Manager and Board	Operational	October to February of every year.
15	Participate in the City's Capital and Operating Budgets process	Annual submissions to Subcouncil Manager.	Annually	1	1	1	1	1	Manager and Board	Operational	By September of each year.
16	Maintain NPC membership	Up to date NPC membership register	Ongoing	→	→	→	→	→	Manager and Board	Operational	Maintain up to date membership list on website.
17	Submit an extension of term application	Submit a comprehensive extension of term application for approval by the members and the CCT Council.	In year 5					1	Manager and Board	Operational	Prepare a new business plan in the last year of term.
18	Annual Tax Compliance Status	Within one month after expiry date.	Annually	1	1	1	1	1	Manager and Board	Operational	Upload Tax Compliance Status via the eServices portal.
19	Adjustment Budget	Board approved adjustment budget	Annually	1	1	1	1	1	Manager and Board	Operational	Submit Board minutes and approved adjustment budget to the CCT by end of March.
20	First Board meeting post AGM	Allocate portfolios, elect Chairperson, sign Declaration of Interest, complete POPIA declaration	Annually	1	1	1	1	1	Manager and Board	Operational	All new directors to receive relevant documents.
21	Register with the Information Regulator of South Africa	Compliance with Information Regulator of South Africa	Year 1	→					Manager and Board	Operational	
22	VAT reconciliation and tax returns	Bi-monthly VAT returns and annual tax returns submitted to SARS on time	Bi-monthly	6	6	6	6	6	Manager and Board	Operational	
23	At least 90% of the approved budget is spent on each line item relating to the capital budget	Total capital expenditure as a percentage of total capital budget	Year 1- Year 5	→	→	→	→	→	Manager and Board	Annual Report	Total spend for each capital line item must exceed 90%
24	At least 90% of the approved budget is spent on each line item relating to the core services budget	Total core services (public safety, cleaning and maintenance, environmental and social development) expenditure as a percentage of total core services budget	Year 1- Year 5	→	→	→	→	→	Manager and Board	Annual Report	Total spend for each core services line item must exceed 90%
25	At least 90% of the approved budget is spent on each line item relating to the project budget	Total project expenditure as a percentage of total project budget	Year 1- Year 5	→	→	→	→	→	Manager and Board	Annual Report	Total spend for each project line item must exceed 90%

PUBLIC SAFETY											
NO.	ACTION STEPS	KEY PERFORMANCE INDICATOR	FREQUENCY per year	DURATION IN WEEKS, MONTHS OR YEARS					RESPONSIBLE	REPORTING	COMMENTS
				Y1	Y2	Y3	Y4	Y5			
1	Develop a Public Safety strategy and management plan	Up to date Public Safety Management and Strategy Plan	Year 1	→					Board, Manager and Service Provider	Annual Report	This is done comprehensively at the beginning of a new term and then modified continuously in conjunction with the SAPS, Local Authority and existing Public Safety service provider using their experience as well as available crime statistics
2	Appoint a Public Safety service provider(s)	Contracted PSIRA registered public safety service provider(s)	Year 1	→					Board	Board	The Public Safety service provider(s) could include Public Safety Patrols, Control Room services and CCTV Monitoring through a fair, equitable, transparent and competitive process
3	Review and approve the Public Safety strategy and management plan	Approved Public Safety strategy and management plan	Annual	1	1	1	1	1	Board and Manager	Annual Report	Clear deliverables and defined performance indicators to guide safety services by the appointed service provider and evaluate levels of service provided.
4	Record Public Safety incidents	Up to date public safety incident records	Ongoing	→	→	→	→	→	Manager and Service Provider	Board and Annual Report where applicable	Indicative records to be included in Annual Report
5	CID participation in joint operations	Participated in joint operations	Adhoc	1	1	1	1	1	Manager and Service Provider	Annual Report where applicable	Participation in joint operations dependent on the public safety needs of the area

NO.	ACTION STEPS	KEY PERFORMANCE INDICATOR	FREQUENCY per year	DURATION IN WEEKS, MONTHS OR YEARS					RESPONSIBLE	REPORTING	COMMENTS
				Y1	Y2	Y3	Y4	Y5			
6	Deploy Public Safety resources accordingly and effectively on visible patrols. Public Safety personnel and patrol vehicles to be easily identifiable	Effective Public Safety patrols	Ongoing	→	→	→	→	→	Manager and Service Provider	Operational	Utilise the "eyes and ears" of all Public Safety and gardening/street cleaning staff, as well as own staff, to identify any breaches
7	Participate in local safety forums	Attend local safety forums	Quarterly	4	4	4	4	4	Manager and Service Provider	Operational	Participate in existing Neighbourhood Watch, Community Police Forum, other CIDs and SAPS meetings
8	Application to be submitted to secure Law Enforcement Officer	Application submitted to the CCT	Annually	1	1	1	1	1	Manager	Operational	Contact Law Enforcement Department by February of every year. Contract concluded by April of every year
9	Deploy Law Enforcement Officer/s in support of the Public Safety strategy and management plan	Law Enforcement Officers deployed in CID	Ongoing	→	→	→	→	→	Manager and City of Cape Town	Operational	
10	Plan deployment of CCTV cameras	CCTV Camera deployment included in Public Safety strategy and management plan	Ongoing	→	→	→	→	→	Board, Manager and Service Provider	Board and Operational	
11	Register CCTV Cameras with the CCT	Cameras registered with the CCT	Ongoing	→	→	→	→	→	Manager	Operational	
12	Monitor CCTV Cameras	Monitoring of CCTV Cameras by appropriately qualified service providers.	Ongoing	→	→	→	→	→	Manager	Operational	Service providers to be reappointed or new providers to be appointed in last year of contract period by means of a competitive process. Well Documented.

MAINTENANCE AND CLEANSING											
NO.	ACTION STEPS	KEY PERFORMANCE INDICATOR	FREQUENCY per year	DURATION IN WEEKS, MONTHS OR YEARS					RESPONSIBLE	REPORTING	COMMENTS
				Y1	Y2	Y3	Y4	Y5			
1	Develop a maintenance and cleansing strategy and management plan	Up to date maintenance and cleansing strategy and management Plan	Year 1	→					Board, Manager and Service Provider	Annual Report	This is done comprehensively at the beginning of term and then modified continuously in conjunction with the service provider using their experience as well as available statistics
2	Appoint a maintenance and cleansing service provider(s)	Contracted service provider(s)	Year 1	→					Board	Board	Appoint a maintenance and cleansing service provider(s) through a fair, equitable, transparent and competitive process
3	Review and approve the maintenance and cleansing management plan	Approved maintenance and cleansing strategy and management plan	Annual	1	1	1	1	1	Board and Manager	Annual Report	Clear deliverables and defined performance indicators to guide maintenance and cleansing services by the appointed service provider and evaluate levels of service provided.
4	Evaluate and review the provision of public litter bins	Sufficient public litter bins	Ongoing	→	→	→	→	→	Manager	Operational	Identify hotspot areas of littering to provide public litter bins and log a CCT service request
5	Cleaning of streets and sidewalks supplementary to those provided by the CCT	Clean streets and sidewalks in partnership with the CCT; entire Vredehoek area cleaned weekly.	Ongoing	→	→	→	→	→	Manager	Operational	Identify hotspot areas of littering to provide additional street cleaning and log a CCT service request
6	Health and safety issues reported to the CCT	Logged CCT service request resolved	Ongoing	→	→	→	→	→	Manager	Operational	Follow up with sub-council in respect of outstanding CCT service requests
7	Combat Illegal dumping	Logged CCT service request resolved	Ongoing	→	→	→	→	→	Manager	Operational	Follow up with relevant department in respect of outstanding CCT service requests
8	Removal of illegal posters	Urban infrastructure free from illegal posters	Ongoing	→	→	→	→	→	Manager	Operational	Monitor the removal of illegal posters by the CCT and where relevant log a CCT service request
9	Removal of graffiti	Urban infrastructure free of graffiti	Ongoing	→	→	→	→	→	Manager	Operational	Monitor the removal of graffiti by the CCT and where relevant log a CCT service request
10	Record maintenance and cleansing activities	Up to date maintenance and cleansing records	Ongoing	→	→	→	→	→	Manager and Service Provider	Board and Annual Report where applicable	Indicative records to be included in Annual Report

NO.	ACTION STEPS	KEY PERFORMANCE INDICATOR	FREQUENCY per year	DURATION IN WEEKS, MONTHS OR YEARS					RESPONSIBLE	REPORTING	COMMENTS
				Y1	Y2	Y3	Y4	Y5			
11	Identify problems, requiring minor maintenance to CCT infrastructure and perform relevant maintenance on: a. Water and Sanitation infrastructure b. Roads and Stormwater infrastructure c. Road markings d. Grass cutting in Public Open Spaces incl. Parks e. Street furniture	Completed minor maintenance to CCT infrastructure	Ongoing	→	→	→	→	→	Manager and Service Provider	Operational, Board and Annual Report	Engage with relevant department before undertaking maintenance
12	Identify problems, required maintenance or damage to CCT infrastructure and report to relevant department including: a. Street lighting b. Water and Sanitation c. Roads and Stormwater d. Traffic signals and road markings e. Public Open Spaces incl. Parks	Report findings to the relevant CCT department and log CCT service request	Ongoing	→	→	→	→	→	Manager	Operational, Board and Annual Report	Follow up with sub-council in respect of outstanding CCT service requests

ENVIRONMENTAL DEVELOPMENT												
NO.	ACTION STEPS	KEY PERFORMANCE INDICATOR	FREQUENCY per year	DURATION IN WEEKS, MONTHS OR YEARS					RESPONSIBLE	REPORTING	COMMENTS	
				Y1	Y2	Y3	Y4	Y5				
1	Develop an environmental development strategy and management plan	Up to date environmental development strategy and management Plan	Year 1	→						Board, Manager and Service Provider	Annual Report	This is done comprehensively at the beginning of term and then modified continuously in conjunction with the service provider using their experience as well as available statistics
2	Appoint an environmental development service provider(s)	Contracted service provider(s)	Year 1	→						Board	Board	Appoint an environmental development service provider(s) through a fair, equitable, transparent and competitive process. This could be an existing service provider.
3	Review and approve the environmental development management plan	Approved environmental development strategy and management plan	Annual	1	1	1	1	1		Board and Manager	Annual Report	Clear deliverables and defined performance indicators to guide environmental development services by the appointed or existing service provider and evaluate levels of service provided.
4	Installation and maintenance of fencing	Parks and identified streets are fenced	Year 1	4	1	1	1	1		Manager and Service Provider	Board, Operational and Annual Report where applicable	Partner with Friends of Plantation Park
5	Implement and maintain landscaping projects	Landscaping projects implemented and maintained	Ongoing	→	→	→	→	→		Manager and Service Provider	Board and Operational	
6	Install and maintain street furniture	Street furniture maintained	Ongoing	→	→	→	→	→		Manager and Service Provider	Board and Operational	
7	Monitor and report illegal signage and posters	Report findings to the relevant CCT department and log CCT service request	Ongoing	→	→	→	→	→		Manager and Service Provider	Board, Operational and Annual Report where applicable	
8	Improve green urban environment	Green urban environment	Ongoing	→	→	→	→	→		Manager and Service Provider	Board and Operational	Tree planting, maintaining of tree wells, road verges, replanting and maintaining of flower pots etc.
9	Monitor environmental health of waterways	Report findings to the relevant CCT department and log CCT service request	Ongoing	→	→	→	→	→		Manager and Service Provider	Board, Operational and Annual Report where applicable	

SOCIAL AND ECONOMIC DEVELOPMENT												
NO.	ACTION STEPS	KEY PERFORMANCE INDICATOR	FREQUENCY per year	DURATION IN WEEKS, MONTHS OR YEARS					RESPONSIBLE	REPORTING	COMMENTS	
				Y1	Y2	Y3	Y4	Y5				
1	Develop a social and economic development strategy and management plan	Up to date social and economic development strategy and management Plan	Year 1	→						Board, Manager and Service Provider	Annual Report	This is done comprehensively at the beginning of term and then modified continuously in conjunction with the service provider using their experience as well as available statistics
2	Appoint a social development service provider(s)	Contracted service provider(s)	Year 1	→						Board	Board	Appoint a social development service provider(s) through a fair, equitable, transparent and competitive process. This could be an existing service provider.
3	Review and approve the social and economic development management plan	Approved social and economic development strategy and management plan	Annual	1	1	1	1	1		Board and Manager	Annual Report	Clear deliverables and defined performance indicators to guide social and economic development services by the appointed or existing service provider and evaluate levels of service provided.
4	Monitor and review implementation of informal trading plans in support of economic development	Managed informal trading	Ongoing	→	→	→	→	→		Manager and Service Provider	Board, Operational and Annual Report where applicable	
5	Promote Social Development awareness	Quarterly awareness campaign through newsletters or website	Quarterly	4	4	4	4	4		Manager and Service Provider	Board	Partner with CCT Social Development & Early Childhood Development Directorate and social welfare organisations
6	Work in conjunction with local social welfare and job creation organisations and develop the delivery of the supplementary services to improve the urban environment	Job creation through social intervention	Ongoing	→	→	→	→	→		Manager and social welfare organisations	Annual Report	Partner with CCT Social Development and social welfare organisations
7	Provide social services	Social service to recipients	Ongoing	→	→	→	→	→		Manager and Social Worker	Board and Annual Report	

COMMUNICATION												
NO.	ACTION STEPS	KEY PERFORMANCE INDICATOR	FREQUENCY per year	DURATION IN WEEKS, MONTHS OR YEARS					RESPONSIBLE	REPORTING	COMMENTS	
				Y1	Y2	Y3	Y4	Y5				
1	Develop a communication strategy and management plan	Up to date communication strategy and management Plan	Year 1	→						Board, Manager and Service Provider	Annual Report	This is done comprehensively at the beginning of term and then modified continuously in conjunction with the service provider using their experience as well as available statistics
2	Appoint a communication service provider(s)	Contracted service provider(s)	Year 1	→						Board	Board	Appoint a communication service provider(s) through a fair, equitable, transparent and competitive process. This could be an existing service provider.
3	Review and approve the communication management plan	Approved communication strategy and management plan	Annual	1	1	1	1	1		Board and Manager	Annual Report	Clear deliverables and defined performance indicators to guide communication services by the appointed or existing service provider and evaluate levels of service provided.
4	Maintain Website	Up to date website	Ongoing	→	→	→	→	→		Manager	Board	In terms of CCT CID Policy requirements
5	Newsletters / Newsflashes	Communication distributed	Quarterly	4	4	4	4	4		Manager	Operational	Including use of social media platforms
6	Regular interaction with property and business owners	Feedback on interactions	Ongoing	→	→	→	→	→		Manager	Operational	
7	CID information signage	Clearly identifiable CID signage	Ongoing	→	→	→	→	→		Manager	Operational	Signage to be visible and maintained with CCT approval

Part C



## CITY IMPROVEMENT DISTRICT (CID)

### 5-YEAR TERM BUDGET

1 July 2026 to 30 June 2031

	2026/27		2027/28		2028/29		2029/30		2030/31	
INCOME	R		R		R		R		R	
Income from additional rates	-7 062 776	100 0%	-7 461 531	100 0%	-7 854 565	100 0%	-8 224 333	100 0%	-8 534 363	100 0%
Other: Accumulated surplus	0 0%		0 0%		0 0%		0 0%		0 0%	
Other Income: Specify	0 0%		0 0%		0 0%		0 0%		0 0%	
<b>TOTAL INCOME</b>	<b>-7 062 776</b>	<b>100 0%</b>	<b>-7 461 531</b>	<b>100 0%</b>	<b>-7 854 565</b>	<b>100 0%</b>	<b>-8 224 333</b>	<b>100 0%</b>	<b>-8 534 363</b>	<b>100 0%</b>
EXPENDITURE	R		R		R		R		R	
<b>Employee-related</b>	<b>959 992</b>	<b>13 6%</b>	<b>1 007 420</b>	<b>13 5%</b>	<b>1 057 205</b>	<b>13 5%</b>	<b>1 109 467</b>	<b>13 5%</b>	<b>1 164 329</b>	<b>13 6%</b>
Salaries and wages	651 850		680 550		710 685		742 327		775 977	
PAYE, UIF and SDL	211 609		225 870		240 843		256 565		272 647	
Allowances: Locomotion	24 000		24 840		25 709		26 609		27 541	
COIDA	1 700		1 785		1 874		1 968		2 066	
Bonus	70 833		74 375		78 094		81 998		86 098	
<b>Core business</b>	<b>4 044 520</b>	<b>57 3%</b>	<b>4 415 638</b>	<b>59 2%</b>	<b>4 762 974</b>	<b>60 6%</b>	<b>5 082 838</b>	<b>61 8%</b>	<b>5 371 264</b>	<b>62 9%</b>
Cleansing services	408 244		428 656		450 089		472 593		496 223	
Environmental upgrading	96 000		99 360		102 838		106 437		110 162	
Law enforcement officers	397 354		411 261		425 655		440 553		455 972	
Public safety	2 041 097		2 112 535		2 186 474		2 263 000		2 342 205	
Public Safety - CCTV monitoring	672 000		912 870		1 124 786		1 303 852		1 445 879	
Public Safety - CCTV - Leasing of cameras										
Social upliftment	336 960		353 448		370 748		388 900		407 945	
Urban maintenance	92 865		97 508		102 384		107 503		112 878	
<b>Depreciation</b>	<b>158 000</b>	<b>2 2%</b>	<b>292 605</b>	<b>3 9%</b>	<b>401 517</b>	<b>5 1%</b>	<b>486 366</b>	<b>5 9%</b>	<b>545 709</b>	<b>6 4%</b>
<b>Repairs &amp; Maintenance</b>	<b>42 000</b>	<b>0 6%</b>	<b>43 470</b>	<b>0 6%</b>	<b>44 991</b>	<b>0 6%</b>	<b>46 566</b>	<b>0 6%</b>	<b>48 196</b>	<b>0 6%</b>
<b>Interest &amp; Redemption</b>	<b>0 0%</b>		<b>0 0%</b>		<b>0 0%</b>		<b>0 0%</b>		<b>0 0%</b>	
<b>General expenditure</b>	<b>696 381</b>	<b>9 9%</b>	<b>665 527</b>	<b>8 9%</b>	<b>707 683</b>	<b>9 0%</b>	<b>753 120</b>	<b>9 2%</b>	<b>802 117</b>	<b>9 4%</b>
Accounting and taxation fees	30 000		31 050		32 137		33 262		34 426	
Administration and management fees	108 181		113 590		119 269		125 233		131 494	
Advertising costs	6 000		6 210		6 427		6 652		6 885	
Auditors' remuneration	20 000		20 700		21 425		22 174		22 950	
Bank charges	6 000		6 210		6 427		6 652		6 885	
Books, periodicals and subscriptions										
Catering and food	1 800		1 863		1 928		1 996		2 066	
Cleaning costs	36 000		37 260		38 564		39 914		41 311	
Communication	12 000		12 420		12 855		13 305		13 770	
Computer expenses	12 000		12 420		12 855		13 305		13 770	
Conferences and seminars - International										
Conferences & seminars - National										
Consultants - Human Resources										

Contingency / Sundry	12 000		12 420		12 855		13 305		13 770	
Donations										
Equipment hire										
Insurance	12 000		12 420		12 855		13 305		13 770	
Interest, fines & penalties										
Lease rental on equipment										
Legal services	6 000		6 210		6 427		6 652		6 885	
Marketing and promotions	15 000		15 525		16 068		16 631		17 213	
Meeting expenses	30 000		31 050		32 137		33 262		34 426	
Membership fees										
Minor tools & equipment	6 000		6 210		6 427		6 652		6 885	
Motor vehicle expenses										
Motor vehicle hire										
Office rental	240 000		264 000		290 400		319 440		351 384	
Office security										
Postage & courier	6 000		6 210		6 427		6 652		6 885	
Printing / stationery / photographic	6 000		6 210		6 427		6 652		6 885	
Protective clothing	5 000		5 175		5 356		5 544		5 738	
Rates & Service Accounts (only CCT)	18 000		18 630		19 282		19 957		20 655	
Refreshments and teas	2 400		2 484		2 571		2 661		2 754	
SARS - Income tax										
Secretarial duties	18 000		18 630		19 282		19 957		20 655	
Seed capital	70 000		-		-		-		-	
Telecommunication	12 000		12 420		12 855		13 305		13 770	
Training	6 000		6 210		6 427		6 652		6 885	
Travel and subsistence - International										
Travel & subsistence - National										
Utilities (not CCT)										
<b>Projects</b>	-	0 0%	-	0 0%	-	0 0%	-	0 0%	-	0 0%
Provide Project Detail										
Provide Project Detail										
Provide Project Detail										
Provide Project Detail										
Provide Project Detail										
<b>Capital expenditure (PPE)</b>	<b>950 000</b>	<b>13 5%</b>	<b>813 025</b>	<b>10 9%</b>	<b>644 558</b>	<b>8 2%</b>	<b>499 246</b>	<b>6 1%</b>	<b>346 717</b>	<b>4 1%</b>
CCTV / LPR cameras	600 000		533 025		444 558		349 246		246 717	
Computer equipment	20 000		-		-		-		-	
Fence / Wall	300 000		280 000		200 000		150 000		100 000	
Office equipment										
Office furniture	20 000									
Plant and equipment										
Radio equipment	10 000		-		-		-		-	
Vehicles										
Other: Specify Asset Class										
Other: Specify Asset Class										
<b>Rolling bad debt reserve 3%</b>	<b>211 883</b>	<b>3 0%</b>	<b>223 846</b>	<b>3 0%</b>	<b>235 637</b>	<b>3 0%</b>	<b>246 730</b>	<b>3 0%</b>	<b>256 031</b>	<b>3 0%</b>
<b>TOTAL EXPENDITURE</b>	<b>7 062 776</b>	<b>100 0%</b>	<b>7 461 531</b>	<b>100 0%</b>	<b>7 854 565</b>	<b>100 0%</b>	<b>8 224 333</b>	<b>100 0%</b>	<b>8 534 363</b>	<b>100 0%</b>

(SURPLUS) / SHORTFALL

GROWTH: EXPENDITURE

GROWTH: ADD RATES REQUIRED

Income from additional rates for 2025/26	
Total Expenditure Budget for 2025/26	

-	-	-	-	-
#DIV/0!	5 65%	5 27%	4 71%	3 77%
#DIV/0!	5 65%	5 27%	4 71%	3 77%

<b>APPROVED PUBLIC PARTICIPATION PLAN (required under s. 6(2) of CID By-law)</b>					
<b>Proposed Methods of Notification (requirement under s. 6(7) of CID By-law)</b>					
<b>Notification Medium</b>	<b>Details</b>	<b>Targeted Interested &amp; Affected Party (“I&amp;AP”)</b>	<b>By-law</b>	<b>Policy</b>	<b>Deviation sought?</b>
Internet	Steering Committee’s Website at <a href="http://www.vredehoekcid.co.za">www.vredehoekcid.co.za</a>	Local community & proposed Additional Rate Payers (ARPs)		Clause 9.4.3	N
Email notification	Email documents & notices to email addresses of proposed ARPs- (a) contained in the City’s records; and/or (b) listed in the steering committee’s register of members of the local community (clause 9.3).	Proposed ARPs	s. 6(7)(a)(i)	Clause 9.4.1	N
	Email documents & notices to email addresses of- (a) local community members listed in the steering committee’s register of members of the local community (clause 9.3); and (b) NGOs and other community organisations carrying on activities in the proposed Vredehoek CID, as listed in the steering committee’s register of members of the local community.	Local Community	s. 6(7)(a)(ii)	Clause 9.4.1	N

Notification Medium	Details	Targeted Interested & Affected Party (“I&AP”)	By-law	Policy	Deviation sought?
Registered Mail	Post relevant documents or notice to: (a) Those ARPs for whom the steering committee does not have email addresses, phone numbers, contact information or any other mechanism for notifying them of the proposed CID; and (b) Members of the local community contemplated who have not provided email addresses, phone numbers, contact information or any other mechanism for notifying them for purposes of the written notice.	Proposed ARPs & Local Community	s. 6(7)(a) read with s.1 definition of “written notice”.	Clause 9.4.1	Y
Email notification/ Physical meeting	Over and above the public meetings required in terms of section 6 of the By-Law; (a) The steering committee shall convene one or more focus groups for purposes of conveying information about, (b) Eliciting comment on, both draft and final business plans, and Group(s) should consist of between 3 to 15 participants.	Sub-Council, NGOs and any other focus groups: <ul style="list-style-type: none"><li>● DPV Watch</li><li>● CIBRA</li><li>● Streetscapes</li><li>● Representatives of schools in the area: Herzlia, Good Hope Seminary</li><li>● Business owners on Derry, Deer Park, Upper Buitenkant, Upper Mill Streets (Spar, Cafes, Hertex etc.)</li></ul>		Clause 9.8	N
Newspapers	Newspaper advertisements in: (a) Die Burger (b) The Atlantic Sun and/or Argus	Proposed ARPs & Local Community	s. 6(7)	Clause 9.4.4	N
Public Notices	Public notices to be affixed at the following locations:	Proposed ARPs & Local Community	Not a legal requirement	Not a legal requirement	N

	<ul style="list-style-type: none"> <li>(i) Vredehoek Library at Derry Street, Vredehoek</li> <li>(ii) Notice boards at <ul style="list-style-type: none"> <li>(a) Spar, Derry Street</li> </ul> </li> <li>(iii) Nazareth House, Derry Street</li> <li>(iv) New Apostolic Church, Derry Street</li> <li>(v) Deer Park Cafe, Vredehoek</li> <li>(vi) Citivet Gardens</li> <li>(vii) Upper mill street grocers</li> </ul>				
Other means	Distribution of fliers and Broadcasts via social media channels and messaging apps i.e. Facebook and Whatsapp Groups	Proposed ARPs & Local Community		Clause 9.4.5	N

**A. REGISTER OF THE LOCAL COMMUNITY**

Proposed Date	Proposed Action	Content of Register	By-law	Policy	Deviation sought?
31 August 2025	<p>Open and maintain a register of members of the local community.</p> <p>“<u>local community</u>” in relation to a CID- means the body of persons comprising individuals falling under one or more of the following categories –</p> <ul style="list-style-type: none"> <li>(a) property owners in the district, irrespective of whether or not they will be liable for paying the additional rate;</li> <li>(b) residents of the district;</li> <li>(c) body corporates/managing agents in the district;</li> <li>(d) any civic organisations and non-governmental, private sector or labour organisations or bodies</li> </ul>	Names, contact details & addresses of persons listed in s. 6(8) of the By-law.	s. 6(8)	Clause 9.3	N

	which are involved in local affairs in the district affected by the proposed improvement or upgrading of the district.				
<b>B. OBTAIN INPUT FROM I&amp;AP</b>					
<b>1. Focus Groups</b>					
Proposed Date	Proposed Action	Targeted Interested & Affected Party (“I&AP”)	By-law	Policy	Deviation sought?
1 - 15 September 2025	Convene focus groups consisting of the following groups of people: (i) Representatives of NGOs’ in local community; (ii) Representatives of the DPV Watch neighbourhood watch association and Community Policing Forum members; (iii) ARPs	Local Community & Proposed ARPs		Clause 9.8	N
<b>2. First Public Meeting</b>					
<b>(a) Notice of First Public Meeting</b>					
Date	Notification Mediums	Content of Notice	By-law	Policy	Deviation sought?
1 June 2026	(i) Website; (ii) Email; (iii) Public notices; (iv) Newspaper advertisements; (v) Posters, and if reasonably required, any further mediums	<b>PLEASE TAKE NOTICE THAT:</b>  The owner of a registered property in Vredehoek intends to apply for the establishment of a City Improvement District in terms of the City of Cape Town: City Improvement District By-Law, 2023 (the “ <i>By-law</i> ”), read with the City of Cape Town’s: City Improvement District Policy, 2023 (the “ <i>Policy</i> ”).  The proposed Vredehoek CID will include all non-residential and residential properties in the area within the following geographical boundaries:	s. 6(6)	Clause 9.4.1	Y

		<p>All properties in the Vredehoek &amp; Devil's Peak neighbourhoods bounded to the north by Jutland Avenue/Philip Kgosana, to the south and east by Table Mountain National Park (excluding High Cape and Disa Park), to the west by Upper Buitenkant Street (becoming Gorge Street), with the inclusion of the area bounded by Schoonder, Prince and Flower Streets.</p> <p>(A map depicting these geographical boundaries is attached hereto as Annexure "A").</p> <p>The purpose of the upcoming public meeting is to discuss the draft business plan and proposed application for establishment of the CID, and to elicit comments for purposes of preparing the final business plan.</p> <p>DATE: 24 June 2026  TIME: 18:30  VENUE: Cape Town High School  ADDRESS: Hatfield Street, Gardens, Cape Town.</p> <p><b>ALL PROPERTY OWNERS AND LOCAL COMMUNITY MEMBERS IN THE PROPOSED CID ARE KINDLY REQUESTED TO ATTEND THE MEETING.</b></p> <p><b>PLEASE TAKE FURTHER NOTICE THAT:</b></p> <ol style="list-style-type: none"> <li>1. All property owners are automatically entered in the Interested Parties Register for the CID establishment in terms of clause 9.3 of the Policy (the "register"). Other members of the local community who wish to register as interested persons must contact the applicant at <a href="mailto:info@vredenhoekcid.co.za">info@vredenhoekcid.co.za</a> .</li> <li>2. The draft business plan is available for download at <a href="http://www.vredenhoekcid.co.za">www.vredenhoekcid.co.za</a> and may be inspected at Vredehoek Spar, 37 Derry Street, Vredehoek.</li> </ol>			
--	--	---	--	--	--

		<p>3. Any written comments on the draft business plan and proposed application must be submitted to the applicant as appears in para 1 above by 27 July 2026.</p> <p>4. If you are not the registered owner of an affected property, kindly forward this notice to the registered owners immediately. Alternatively, kindly inform <a href="mailto:info@vredenhoekcid.co.za">info@vredenhoekcid.co.za</a> of the registered owner's contact details, so that the applicant may relay the contents of this notice.</p>			
<b>(b) Convene First Public Meeting</b>					
Date	Venue	Details of Chairperson	By-law	Policy	Deviation sought?
24 June 2026	Cape Town High School	<p>Amanda Kirk as Chairperson,</p> <p>CID Manager for the Clifton CID. May be contacted at <a href="mailto:amanda@cliftoncid.co.za">amanda@cliftoncid.co.za</a>.</p>	<p>s. 6(5)</p> <p>s. 6(7)(a)</p> <p>s. 6(7)(b)</p> <p>s. 6(7)(c)</p>		N
<b>(c) Written Comments on Draft Business Plan</b>					
Date	Action/ Steps	Details	By-law	Policy	Deviation sought?
24 June to 27 July 2026	Provide local community until at least 30 days after the date of the public meeting to submit to the applicant written comments on the proposed application and the draft business plan.		s. 6(8)		N
<b>(d) Include Written Comments in Final Business Plan</b>					
Date	Action/ Steps	Details	By-law	Policy	Deviation sought?
3 August 2026	<p>Prepare a table to accompany final business plan, which summarise:</p> <p>(i) Comments made during the 1<sup>st</sup> public meeting;</p> <p>(ii) Written comments received pursuant to section 6(10); and</p>		s. 6(9)		N

	(iii) The applicant's response to these comments, including references to changes in the final business plan that were made pursuant to any relevant comment.				
<b>3. Second Public Meeting</b>					
<b>(a) Notice of 2<sup>nd</sup> Public Meeting</b>					
Date	Notification Mediums	Content of Notice	By-law	Policy	Deviation sought?
10 August 2026	(i) Website; (ii) Email; (iii) Public notices; (iv) Newspaper advertisements (v) Posters and if reasonably required, any further mediums	<p><b>PLEASE TAKE NOTICE THAT:</b></p> <p>The owner of a registered property in Vredehoek intends to apply for the establishment of a City Improvement District in terms of the City of Cape Town: City Improvement District By-Law, 2023 (the "<i>By-law</i>"), read with the City of Cape Town's: City Improvement District Policy, 2023 (the "<i>Policy</i>").</p> <p>The proposed Vredehoek CID will include all non-residential and residential properties in the area within the following geographical boundaries:</p> <p>All properties in the Vredehoek &amp; Devil's Peak neighbourhoods bounded to the north by Jutland Avenue/Philip Kgosana, to the south and east by Table Mountain National Park (excluding High Cape and Disa Park), to the west by Upper Buitenkant Street (becoming Gorge Street), with the inclusion of the area bounded by Schoonder, Prince and Flower Streets.</p> <p>(A map depicting these geographical boundaries is attached hereto as Annexure "A").</p>	s. 6(7)(a) s. 6(7)(b) s. 6(7)(c) s. 6(10) s. 6(11)	Clause 9.4.1	Y

Following the public meeting on 24 June 2026, no changes have been made to the draft business plan. The purpose of the upcoming public meeting is to discuss the final business plan and elicit further comment in terms of section 6 of the By-law, before it is submitted to Council as part of the CID establishment application. The consent and objection phase will commence on conclusion of the meeting. Once the required level of support is achieved, the application will be submitted to Council for consideration.

DATE: 26 August 2026  
TIME: 18:30  
VENUE: Cape Town High School  
ADDRESS: Hatfield Street, Gardens, Cape Town.

**ALL PROPERTY OWNERS AND LOCAL COMMUNITY MEMBERS IN THE PROPOSED CID ARE KINDLY REQUESTED TO ATTEND THE MEETING.**

**PLEASE TAKE FURTHER NOTICE THAT:**

1. All property owners are automatically entered in the Interested Parties Register for the CID establishment in terms of clause 9.3 of the Policy (the “register”). Other members of the local community who wish to register as interested persons must contact the applicant at [info@vredehoekcid.co.za](mailto:info@vredehoekcid.co.za).
2. The final business plan is available for download at [www.vredehoekcid.co.za](http://www.vredehoekcid.co.za) and may be inspected at Vredehoek Spar, 37 Derry Street, Vredehoek.
3. Any written comments on the final business plan and proposed application must be submitted to the applicant as appears in para 1 above by 28 September 2026.

		4. If you are not the registered owner of an affected property, kindly forward this notice to the registered owners immediately. Alternatively, kindly inform <a href="mailto:info@vredehoekcid.co.za">info@vredehoekcid.co.za</a> of the registered owner's contact details, so that the applicant may relay the contents of this notice.			
<b>(b) Convene Second Public Meeting</b>					
<b>Date</b>	<b>Notification Mediums</b>	<b>Details of Chairperson</b>	<b>By-law</b>	<b>Policy</b>	<b>Deviation sought?</b>
26 August 2026	Cape Town High School	Amanda Kirk as Chairperson,  CID Manager for the Clifton CID. May be contacted at <a href="mailto:amanda@cliftoncid.co.za">amanda@cliftoncid.co.za</a> .	s. 6(10)		
<b>(c) Written Comments on Final Business Plan</b>					
<b>Date</b>	<b>Action/ Steps</b>	<b>Details</b>	<b>By-law</b>	<b>Policy</b>	<b>Deviation sought?</b>
27 August to 28 September 2026	Provide local community until at least 30 days after the date of the second public meeting an opportunity to submit to the applicant written comments on the proposed application and the draft business plan.		s. 6(12)		N
<b>(d) Include Written Comments on Final Business Plan</b>					
<b>Date</b>	<b>Action/ Steps</b>	<b>Details</b>	<b>By-law</b>	<b>Policy</b>	<b>Deviation sought?</b>
5 October 2026	Prepare a table to accompany final business plan, which summarise: (i) Comments made during the 2 <sup>nd</sup> public meeting; (ii) Written comments received pursuant to section 6(14); and (iii) The applicant's response to these comments.		s. 6(13)		N

Approved by:

Name	Designation	Signature
Joepie Joubert	Manager: City Improvements Districts	



## LIST OF RATEABLE PROPERTIES WITHIN THE CID

PROPERTY CATEGORY	STREET NO	STREET NAME	SUBURB	UNIT NO	LIS KEY	ERF No
Residential	3	AANDBLOEM STREET	GARDENS		121527	331
Non-Residential	3	AANDBLOEM STREET	GARDENS		122832	2323
Residential	5	AANDBLOEM STREET	GARDENS		122833	2324
Non-Residential	7	AANDBLOEM STREET	GARDENS		122834	2325
Non-Residential	7	AANDBLOEM STREET	GARDENS		122834	2325
Residential	7	AANDBLOEM STREET	GARDENS		122834	2325
Residential	11	AANDBLOEM STREET	GARDENS		121536	342
Residential	13	AANDBLOEM STREET	GARDENS		121537	343
Residential	15	AANDBLOEM STREET	GARDENS		121538	344
Residential	17	AANDBLOEM STREET	GARDENS		121539	345
Residential	2	CLIVE STREET	GARDENS		121535	341
Residential	77	CLIVE STREET	GARDENS	1	121534	340
Residential	77	CLIVE STREET	GARDENS	2	121534	340
Residential	4	FOREST HILL AVENUE	GARDENS		121068	2963
Residential	10	FOREST HILL AVENUE	GARDENS		121071	2966
Residential	12	FOREST HILL AVENUE	GARDENS		121072	2967
Residential	59A	JUTLAND ROAD	GARDENS		121519	322
Residential	1	LUTON STREET	GARDENS		122918	2464
Residential	3	LUTON STREET	GARDENS		122919	2465
Residential	59	LUTON STREET	GARDENS		121521	324
Residential	53	UPPER MILL STREET	GARDENS		121518	321
Residential	55	UPPER MILL STREET	GARDENS		122872	2379
Residential	57	UPPER MILL STREET	GARDENS		122873	2380
Non-Residential	59	UPPER MILL STREET	GARDENS		1068511	2381
Residential	61	UPPER MILL STREET	GARDENS		121523	327
Residential	63	UPPER MILL STREET	GARDENS		122861	2366
Residential	65	UPPER MILL STREET	GARDENS		121525	329

PROPERTY CATEGORY	STREET NO	STREET NAME	SUBURB	UNIT NO	LIS KEY	ERF No
Residential	69	UPPER MILL STREET	GARDENS		121532	336
Residential	71	UPPER MILL STREET	GARDENS		121533	337
Residential	75	UPPER MILL STREET	GARDENS		122909	2446
Non-Residential	1	WARWICK STREET	GARDENS		121528	332
Residential	3	WARWICK STREET	GARDENS		39077133	2768
Residential	5	WARWICK STREET	GARDENS		121530	334
Residential	7	WARWICK STREET	GARDENS		121531	335
Residential	1	FLOWER STREET	ORANJEZICHT		119381	57
Non-Residential	3	FLOWER STREET	ORANJEZICHT		121206	3245
Residential	5	FLOWER STREET	ORANJEZICHT		121123	3090
Residential	7	FLOWER STREET	ORANJEZICHT		119403	102
Residential	9	FLOWER STREET	ORANJEZICHT		119394	92
Residential	11	FLOWER STREET	ORANJEZICHT		119393	91
Residential	13	FLOWER STREET	ORANJEZICHT		119395	93
Residential	15	FLOWER STREET	ORANJEZICHT		119396	94
Residential	17	FLOWER STREET	ORANJEZICHT		119397	95
Residential	19	FLOWER STREET	ORANJEZICHT		119398	96
Residential	23	FLOWER STREET	ORANJEZICHT		119388	82
Residential	5A	FLOWER STREET	ORANJEZICHT		121124	3091
Residential	7A	FLOWER STREET	ORANJEZICHT		222306	101
Residential	2	FOREST HILL AVENUE	ORANJEZICHT	1	120924	2468
Residential	2	FOREST HILL AVENUE	ORANJEZICHT	2	120924	2468
Residential	2	FOREST HILL AVENUE	ORANJEZICHT	3	120924	2468
Residential	2	FOREST HILL AVENUE	ORANJEZICHT	4	120924	2468
Residential	2	FOREST HILL AVENUE	ORANJEZICHT	5	120924	2468
Residential	2	FOREST HILL AVENUE	ORANJEZICHT	6	120924	2468
Residential	2	FOREST HILL AVENUE	ORANJEZICHT	7	120924	2468
Residential	2	FOREST HILL AVENUE	ORANJEZICHT	8	120924	2468
Residential	2	FOREST HILL AVENUE	ORANJEZICHT	9	120924	2468
Residential	2	FOREST HILL AVENUE	ORANJEZICHT	10	120924	2468
Residential	2	FOREST HILL AVENUE	ORANJEZICHT	11	120924	2468

PROPERTY CATEGORY	STREET NO	STREET NAME	SUBURB	UNIT NO	LIS KEY	ERF No
Residential	2	FOREST HILL AVENUE	ORANJEZICHT	12	120924	2468
Residential	2	FOREST HILL AVENUE	ORANJEZICHT	13	120924	2468
Residential	2	FOREST HILL AVENUE	ORANJEZICHT	14	120924	2468
Residential	2	FOREST HILL AVENUE	ORANJEZICHT	15	120924	2468
Residential	2	FOREST HILL AVENUE	ORANJEZICHT	16	120924	2468
Residential	2	FOREST HILL AVENUE	ORANJEZICHT	17	120924	2468
Residential	2	FOREST HILL AVENUE	ORANJEZICHT	18	120924	2468
Residential	2	FOREST HILL AVENUE	ORANJEZICHT	19	120924	2468
Residential	2	FOREST HILL AVENUE	ORANJEZICHT	20	120924	2468
Residential	2	FOREST HILL AVENUE	ORANJEZICHT	21	120924	2468
Residential	2	FOREST HILL AVENUE	ORANJEZICHT	22	120924	2468
Residential	2	FOREST HILL AVENUE	ORANJEZICHT	23	120924	2468
Residential	2	FOREST HILL AVENUE	ORANJEZICHT	24	120924	2468
Residential	2	FOREST HILL AVENUE	ORANJEZICHT	25	120924	2468
Residential	2	FOREST HILL AVENUE	ORANJEZICHT	26	120924	2468
Residential	2	FOREST HILL AVENUE	ORANJEZICHT	27	120924	2468
Residential	2	FOREST HILL AVENUE	ORANJEZICHT	28	120924	2468
Residential	2	FOREST HILL AVENUE	ORANJEZICHT	29	120924	2468
Residential	2	FOREST HILL AVENUE	ORANJEZICHT	30	120924	2468
Residential	2	FOREST HILL AVENUE	ORANJEZICHT	31	120924	2468
Residential	2	FOREST HILL AVENUE	ORANJEZICHT	32	120924	2468
Residential	2	FOREST HILL AVENUE	ORANJEZICHT	33	120924	2468
Residential	2	FOREST HILL AVENUE	ORANJEZICHT	34	120924	2468
Residential	2	FOREST HILL AVENUE	ORANJEZICHT	35	120924	2468
Residential	2	FOREST HILL AVENUE	ORANJEZICHT	36	120924	2468
Residential	2	FOREST HILL AVENUE	ORANJEZICHT	37	120924	2468
Residential	2	FOREST HILL AVENUE	ORANJEZICHT	38	120924	2468
Residential	2	FOREST HILL AVENUE	ORANJEZICHT	39	120924	2468
Residential	2	FOREST HILL AVENUE	ORANJEZICHT	40	120924	2468
Residential	6	FOREST HILL AVENUE	ORANJEZICHT		121069	2964
Residential	8	FOREST HILL AVENUE	ORANJEZICHT		121070	2965

PROPERTY CATEGORY	STREET NO	STREET NAME	SUBURB	UNIT NO	LIS KEY	ERF No
Residential	14	FOREST HILL AVENUE	ORANJEZICHT		121073	2968
Residential	16	FOREST HILL AVENUE	ORANJEZICHT		119383	64
Residential	20	FOREST HILL AVENUE	ORANJEZICHT		121144	3140
Residential	21	FOREST HILL AVENUE	ORANJEZICHT		119387	81
Residential	22	FOREST HILL AVENUE	ORANJEZICHT		119401	99
Residential	24	FOREST HILL AVENUE	ORANJEZICHT		119400	98
Residential	26	FOREST HILL AVENUE	ORANJEZICHT		119399	97
Residential	5	MYRTLE STREET	ORANJEZICHT		119357	19
Residential	5A	MYRTLE STREET	ORANJEZICHT		119356	18
Residential	2	PASCALL LANE	ORANJEZICHT		119402	100
Residential	4	PASCALL LANE	ORANJEZICHT		121065	2957
Residential	4A	PASCALL LANE	ORANJEZICHT		121143	3139
Residential	1	PRINCE STREET	ORANJEZICHT		119369	37
Residential	3	PRINCE STREET	ORANJEZICHT		119370	38
Residential	5	PRINCE STREET	ORANJEZICHT		119371	39
Residential	7	PRINCE STREET	ORANJEZICHT		119372	40
Residential	9	PRINCE STREET	ORANJEZICHT		119373	41
Residential	11	PRINCE STREET	ORANJEZICHT		119374	42
Residential	13	PRINCE STREET	ORANJEZICHT		119375	43
Residential	15	PRINCE STREET	ORANJEZICHT		1072095	3627
Non-Residential	17	PRINCE STREET	ORANJEZICHT		120879	2363
Residential	19	PRINCE STREET	ORANJEZICHT	1	120880	2365
Residential	19	PRINCE STREET	ORANJEZICHT	2	120880	2365
Residential	19	PRINCE STREET	ORANJEZICHT	3	120880	2365
Residential	19	PRINCE STREET	ORANJEZICHT	4	120880	2365
Residential	19	PRINCE STREET	ORANJEZICHT	5	120880	2365
Residential	19	PRINCE STREET	ORANJEZICHT	6	120880	2365
Residential	19	PRINCE STREET	ORANJEZICHT	7	120880	2365
Residential	19	PRINCE STREET	ORANJEZICHT	8	120880	2365
Residential	19	PRINCE STREET	ORANJEZICHT	9	120880	2365
Residential	19	PRINCE STREET	ORANJEZICHT	10	120880	2365

PROPERTY CATEGORY	STREET NO	STREET NAME	SUBURB	UNIT NO	LIS KEY	ERF No
Residential	19	PRINCE STREET	ORANJEZICHT	11	120880	2365
Residential	19	PRINCE STREET	ORANJEZICHT	12	120880	2365
Residential	19	PRINCE STREET	ORANJEZICHT	13	120880	2365
Residential	19	PRINCE STREET	ORANJEZICHT	14	120880	2365
Residential	19	PRINCE STREET	ORANJEZICHT	15	120880	2365
Residential	19	PRINCE STREET	ORANJEZICHT	16	120880	2365
Residential	19	PRINCE STREET	ORANJEZICHT	17	120880	2365
Residential	19	PRINCE STREET	ORANJEZICHT	18	120880	2365
Residential	19	PRINCE STREET	ORANJEZICHT	19	120880	2365
Residential	19	PRINCE STREET	ORANJEZICHT	20	120880	2365
Residential	1	SCHOONDER STREET	ORANJEZICHT		119358	20
Residential	3	SCHOONDER STREET	ORANJEZICHT		119359	21
Residential	5	SCHOONDER STREET	ORANJEZICHT	1	119363	26
Residential	5	SCHOONDER STREET	ORANJEZICHT	2	119363	26
Residential	5	SCHOONDER STREET	ORANJEZICHT	3	119363	26
Residential	5	SCHOONDER STREET	ORANJEZICHT	4	119363	26
Residential	5	SCHOONDER STREET	ORANJEZICHT	5	119363	26
Residential	5	SCHOONDER STREET	ORANJEZICHT	6	119363	26
Residential	5	SCHOONDER STREET	ORANJEZICHT	7	119363	26
Residential	5	SCHOONDER STREET	ORANJEZICHT	8	119363	26
Residential	5	SCHOONDER STREET	ORANJEZICHT	9	119363	26
Residential	5	SCHOONDER STREET	ORANJEZICHT	10	119363	26
Residential	5	SCHOONDER STREET	ORANJEZICHT	11	119363	26
Residential	5	SCHOONDER STREET	ORANJEZICHT	12	119363	26
Residential	5	SCHOONDER STREET	ORANJEZICHT	13	119363	26
Residential	5	SCHOONDER STREET	ORANJEZICHT	14	119363	26
Residential	5	SCHOONDER STREET	ORANJEZICHT	15	119363	26
Residential	5	SCHOONDER STREET	ORANJEZICHT	16	119363	26
Residential	7	SCHOONDER STREET	ORANJEZICHT	1	430875	3447
Residential	7	SCHOONDER STREET	ORANJEZICHT	2	430875	3447
Residential	7	SCHOONDER STREET	ORANJEZICHT	3	430875	3447
Residential	7	SCHOONDER STREET	ORANJEZICHT	4	430875	3447
Residential	7	SCHOONDER STREET	ORANJEZICHT	5	430875	3447
Residential	7	SCHOONDER STREET	ORANJEZICHT	6	430875	3447

PROPERTY CATEGORY	STREET NO	STREET NAME	SUBURB	UNIT NO	LIS KEY	ERF No
Residential	7	SCHOONDER STREET	ORANJEZICHT	7	430875	3447
Residential	7	SCHOONDER STREET	ORANJEZICHT	8	430875	3447
Residential	7	SCHOONDER STREET	ORANJEZICHT	9	430875	3447
Residential	7	SCHOONDER STREET	ORANJEZICHT	10	430875	3447
Residential	7	SCHOONDER STREET	ORANJEZICHT	11	430875	3447
Residential	7	SCHOONDER STREET	ORANJEZICHT	12	430875	3447
Residential	7	SCHOONDER STREET	ORANJEZICHT	13	430875	3447
Residential	7	SCHOONDER STREET	ORANJEZICHT	14	430875	3447
Residential	7	SCHOONDER STREET	ORANJEZICHT	15	430875	3447
Residential	7	SCHOONDER STREET	ORANJEZICHT	16	430875	3447
Residential	7	SCHOONDER STREET	ORANJEZICHT	17	430875	3447
Residential	7	SCHOONDER STREET	ORANJEZICHT	18	430875	3447
Residential	7	SCHOONDER STREET	ORANJEZICHT	19	430875	3447
Residential	7	SCHOONDER STREET	ORANJEZICHT	20	430875	3447
Residential	7	SCHOONDER STREET	ORANJEZICHT	21	430875	3447
Residential	7	SCHOONDER STREET	ORANJEZICHT	22	430875	3447
Residential	7	SCHOONDER STREET	ORANJEZICHT	23	430875	3447
Residential	7	SCHOONDER STREET	ORANJEZICHT	24	430875	3447
Residential	7	SCHOONDER STREET	ORANJEZICHT	25	430875	3447
Residential	7	SCHOONDER STREET	ORANJEZICHT	26	430875	3447
Residential	7	SCHOONDER STREET	ORANJEZICHT	27	430875	3447
Residential	7	SCHOONDER STREET	ORANJEZICHT	28	430875	3447
Residential	7	SCHOONDER STREET	ORANJEZICHT	29	430875	3447
Residential	7	SCHOONDER STREET	ORANJEZICHT	30	430875	3447
Residential	7	SCHOONDER STREET	ORANJEZICHT	31	430875	3447
Residential	7	SCHOONDER STREET	ORANJEZICHT	32	430875	3447
Residential	7	SCHOONDER STREET	ORANJEZICHT	33	430875	3447
Residential	7	SCHOONDER STREET	ORANJEZICHT	34	430875	3447
Residential	7	SCHOONDER STREET	ORANJEZICHT	35	430875	3447
Residential	7	SCHOONDER STREET	ORANJEZICHT	36	430875	3447
Non-Residential	3A	SCHOONDER STREET	ORANJEZICHT		222302	67
Residential	164	UPPER BUITENKANT STREET	ORANJEZICHT	1	121145	3141
Residential	164	UPPER BUITENKANT STREET	ORANJEZICHT	2	121145	3141
Residential	164	UPPER BUITENKANT STREET	ORANJEZICHT	3	121145	3141

PROPERTY CATEGORY	STREET NO	STREET NAME	SUBURB	UNIT NO	LIS KEY	ERF No
Residential	164	UPPER BUITENKANT STREET	ORANJEZICHT	4	121145	3141
Residential	164	UPPER BUITENKANT STREET	ORANJEZICHT	5	121145	3141
Residential	164	UPPER BUITENKANT STREET	ORANJEZICHT	6	121145	3141
Residential	164	UPPER BUITENKANT STREET	ORANJEZICHT	7	121145	3141
Residential	164	UPPER BUITENKANT STREET	ORANJEZICHT	8	121145	3141
Residential	164	UPPER BUITENKANT STREET	ORANJEZICHT	9	121145	3141
Residential	164	UPPER BUITENKANT STREET	ORANJEZICHT	10	121145	3141
Residential	164	UPPER BUITENKANT STREET	ORANJEZICHT	11	121145	3141
Residential	164	UPPER BUITENKANT STREET	ORANJEZICHT	12	121145	3141
Residential	166	UPPER BUITENKANT STREET	ORANJEZICHT		119360	22
Residential	168	UPPER BUITENKANT STREET	ORANJEZICHT		119361	23
Residential	170	UPPER BUITENKANT STREET	ORANJEZICHT	1	782158	3456
Residential	170	UPPER BUITENKANT STREET	ORANJEZICHT	2	782158	3456
Residential	170	UPPER BUITENKANT STREET	ORANJEZICHT	3	782158	3456
Residential	170	UPPER BUITENKANT STREET	ORANJEZICHT	4	782158	3456
Residential	170	UPPER BUITENKANT STREET	ORANJEZICHT	5	782158	3456
Residential	170	UPPER BUITENKANT STREET	ORANJEZICHT	6	782158	3456
Residential	170	UPPER BUITENKANT STREET	ORANJEZICHT	7	782158	3456
Residential	170	UPPER BUITENKANT STREET	ORANJEZICHT	8	782158	3456
Residential	170	UPPER BUITENKANT STREET	ORANJEZICHT	9	782158	3456
Residential	170	UPPER BUITENKANT STREET	ORANJEZICHT	10	782158	3456
Residential	170	UPPER BUITENKANT STREET	ORANJEZICHT	11	782158	3456
Residential	170	UPPER BUITENKANT STREET	ORANJEZICHT	12	782158	3456
Residential	170	UPPER BUITENKANT STREET	ORANJEZICHT	13	782158	3456
Residential	170	UPPER BUITENKANT STREET	ORANJEZICHT	14	782158	3456
Residential	170	UPPER BUITENKANT STREET	ORANJEZICHT	15	782158	3456
Residential	170	UPPER BUITENKANT STREET	ORANJEZICHT	16	782158	3456
Residential	170	UPPER BUITENKANT STREET	ORANJEZICHT	17	782158	3456
Residential	170	UPPER BUITENKANT STREET	ORANJEZICHT	18	782158	3456
Residential	170	UPPER BUITENKANT STREET	ORANJEZICHT	19	782158	3456
Residential	170	UPPER BUITENKANT STREET	ORANJEZICHT	20	782158	3456
Residential	170	UPPER BUITENKANT STREET	ORANJEZICHT	21	782158	3456
Residential	174	UPPER BUITENKANT STREET	ORANJEZICHT	1	121212	3255
Residential	174	UPPER BUITENKANT STREET	ORANJEZICHT	2	121212	3255

PROPERTY CATEGORY	STREET NO	STREET NAME	SUBURB	UNIT NO	LIS KEY	ERF No
Residential	174	UPPER BUITENKANT STREET	ORANJEZICHT	3	121212	3255
Residential	174	UPPER BUITENKANT STREET	ORANJEZICHT	4	121212	3255
Residential	174	UPPER BUITENKANT STREET	ORANJEZICHT	5	121212	3255
Residential	174	UPPER BUITENKANT STREET	ORANJEZICHT	6	121212	3255
Residential	174	UPPER BUITENKANT STREET	ORANJEZICHT	7	121212	3255
Residential	174	UPPER BUITENKANT STREET	ORANJEZICHT	8	121212	3255
Residential	174	UPPER BUITENKANT STREET	ORANJEZICHT	9	121212	3255
Residential	174	UPPER BUITENKANT STREET	ORANJEZICHT	10	121212	3255
Residential	174	UPPER BUITENKANT STREET	ORANJEZICHT	11	121212	3255
Residential	174	UPPER BUITENKANT STREET	ORANJEZICHT	12	121212	3255
Residential	174	UPPER BUITENKANT STREET	ORANJEZICHT	13	121212	3255
Residential	174	UPPER BUITENKANT STREET	ORANJEZICHT	14	121212	3255
Residential	174	UPPER BUITENKANT STREET	ORANJEZICHT	15	121212	3255
Residential	174	UPPER BUITENKANT STREET	ORANJEZICHT	16	121212	3255
Residential	174	UPPER BUITENKANT STREET	ORANJEZICHT	17	121212	3255
Residential	174	UPPER BUITENKANT STREET	ORANJEZICHT	18	121212	3255
Residential	174	UPPER BUITENKANT STREET	ORANJEZICHT	19	121212	3255
Residential	174	UPPER BUITENKANT STREET	ORANJEZICHT	20	121212	3255
Non-Residential	176	UPPER BUITENKANT STREET	ORANJEZICHT		119366	2748
Non-Residential	176	UPPER BUITENKANT STREET	ORANJEZICHT		119366	2748
Residential	176	UPPER BUITENKANT STREET	ORANJEZICHT		119366	2748
Residential	178	UPPER BUITENKANT STREET	ORANJEZICHT		121085	3005
Residential	180	UPPER BUITENKANT STREET	ORANJEZICHT		121086	3006
Residential	182	UPPER BUITENKANT STREET	ORANJEZICHT		121087	3007
Residential	184	UPPER BUITENKANT STREET	ORANJEZICHT		121088	3008
Residential	186	UPPER BUITENKANT STREET	ORANJEZICHT		119386	75
Non-Residential	194	UPPER BUITENKANT STREET	ORANJEZICHT		121009	2825
Residential	196	UPPER BUITENKANT STREET	ORANJEZICHT	1	119389	83
Residential	196	UPPER BUITENKANT STREET	ORANJEZICHT	2	119389	83
Non-Residential	176A	UPPER BUITENKANT STREET	ORANJEZICHT		222518	2570
Residential	2	VREDEHOEK AVENUE	ORANJEZICHT		119368	36
Non-Residential	3	VREDEHOEK AVENUE	ORANJEZICHT		119367	35
Residential	3	VREDEHOEK AVENUE	ORANJEZICHT		119367	35
Residential	8	VREDEHOEK AVENUE	ORANJEZICHT		121097	3032

PROPERTY CATEGORY	STREET NO	STREET NAME	SUBURB	UNIT NO	LIS KEY	ERF No
Residential	10	VREDEHOEK AVENUE	ORANJEZICHT		121098	3033
Residential	12	VREDEHOEK AVENUE	ORANJEZICHT	1	121084	3004
Residential	12	VREDEHOEK AVENUE	ORANJEZICHT	2	121084	3004
Residential	12	VREDEHOEK AVENUE	ORANJEZICHT	3	121084	3004
Residential	12	VREDEHOEK AVENUE	ORANJEZICHT	4	121084	3004
Non-Residential	0	UNKNOWN	UNKNOWN		223539	1164
Residential	2	AANDBLOEM STREET	VREDEHOEK		121558	373
Residential	4	AANDBLOEM STREET	VREDEHOEK		121559	374
Residential	6	AANDBLOEM STREET	VREDEHOEK		121621	444
Residential	8	AANDBLOEM STREET	VREDEHOEK		121620	443
Residential	10	AANDBLOEM STREET	VREDEHOEK		121619	442
Residential	12	AANDBLOEM STREET	VREDEHOEK		121618	441
Residential	14	AANDBLOEM STREET	VREDEHOEK		121617	440
Residential	16	AANDBLOEM STREET	VREDEHOEK		121614	437
Residential	18	AANDBLOEM STREET	VREDEHOEK		121613	436
Residential	20	AANDBLOEM STREET	VREDEHOEK		121610	433
Residential	22	AANDBLOEM STREET	VREDEHOEK		122912	2450
Residential	23	AANDBLOEM STREET	VREDEHOEK	101	1076837	2752
Residential	23	AANDBLOEM STREET	VREDEHOEK	102	1076837	2752
Residential	23	AANDBLOEM STREET	VREDEHOEK	103	1076837	2752
Residential	23	AANDBLOEM STREET	VREDEHOEK	104	1076837	2752
Residential	23	AANDBLOEM STREET	VREDEHOEK	105	1076837	2752
Residential	23	AANDBLOEM STREET	VREDEHOEK	201	1076837	2752
Residential	23	AANDBLOEM STREET	VREDEHOEK	202	1076837	2752
Residential	23	AANDBLOEM STREET	VREDEHOEK	203	1076837	2752
Residential	23	AANDBLOEM STREET	VREDEHOEK	204	1076837	2752
Residential	23	AANDBLOEM STREET	VREDEHOEK	205	1076837	2752
Residential	23	AANDBLOEM STREET	VREDEHOEK	301	1076837	2752
Residential	23	AANDBLOEM STREET	VREDEHOEK	302	1076837	2752
Residential	23	AANDBLOEM STREET	VREDEHOEK	303	1076837	2752
Residential	23	AANDBLOEM STREET	VREDEHOEK	304	1076837	2752
Residential	23	AANDBLOEM STREET	VREDEHOEK	305	1076837	2752
Residential	23	AANDBLOEM STREET	VREDEHOEK	306	1076837	2752
Residential	24	AANDBLOEM STREET	VREDEHOEK		976276	2708

PROPERTY CATEGORY	STREET NO	STREET NAME	SUBURB	UNIT NO	LIS KEY	ERF No
Residential	25	AANDBLOEM STREET	VREDEHOEK		296846	2592
Residential	26	AANDBLOEM STREET	VREDEHOEK		121607	428
Residential	28	AANDBLOEM STREET	VREDEHOEK		121604	425
Residential	30	AANDBLOEM STREET	VREDEHOEK		121603	424
Residential	32	AANDBLOEM STREET	VREDEHOEK		121602	421
Residential	33	AANDBLOEM STREET	VREDEHOEK		243413	2529
Residential	35	AANDBLOEM STREET	VREDEHOEK	1	4926	2064
Residential	35	AANDBLOEM STREET	VREDEHOEK	2	4926	2064
Residential	35	AANDBLOEM STREET	VREDEHOEK	3	4926	2064
Residential	35	AANDBLOEM STREET	VREDEHOEK	4	4926	2064
Residential	37	AANDBLOEM STREET	VREDEHOEK		223650	2393
Residential	39	AANDBLOEM STREET	VREDEHOEK		223651	2394
Residential	41	AANDBLOEM STREET	VREDEHOEK		301089	2596
Residential	43	AANDBLOEM STREET	VREDEHOEK		223653	2396
Residential	45	AANDBLOEM STREET	VREDEHOEK		246177	2578
Residential	47	AANDBLOEM STREET	VREDEHOEK		223589	1984
Residential	37A	AANDBLOEM STREET	VREDEHOEK		243538	2581
Residential	39A	AANDBLOEM STREET	VREDEHOEK		243540	2582
Residential	41A	AANDBLOEM STREET	VREDEHOEK		223652	2395
Non-Residential	43A	AANDBLOEM STREET	VREDEHOEK		323463	2605
Residential	45A	AANDBLOEM STREET	VREDEHOEK		246178	2579
Residential	2	ACORN CLOSE	VREDEHOEK		122722	2171
Residential	4	ACORN CLOSE	VREDEHOEK		122721	2170
Residential	6	ACORN CLOSE	VREDEHOEK		122720	2169
Residential	8	ACORN CLOSE	VREDEHOEK		122719	2168
Residential	10	ACORN CLOSE	VREDEHOEK		122718	2167
Residential	12	ACORN CLOSE	VREDEHOEK		122806	2258
Residential	1	AGAPANTHUS AVENUE	VREDEHOEK		121707	622
Residential	3	AGAPANTHUS AVENUE	VREDEHOEK		121708	623
Residential	4	AGAPANTHUS AVENUE	VREDEHOEK		223642	2340
Residential	5	AGAPANTHUS AVENUE	VREDEHOEK		121709	624
Residential	6	AGAPANTHUS AVENUE	VREDEHOEK		121735	652
Residential	7	AGAPANTHUS AVENUE	VREDEHOEK		121712	627
Residential	8	AGAPANTHUS AVENUE	VREDEHOEK		121732	649

PROPERTY CATEGORY	STREET NO	STREET NAME	SUBURB	UNIT NO	LIS KEY	ERF No
Residential	9	AGAPANTHUS AVENUE	VREDEHOEK		121713	628
Residential	10	AGAPANTHUS AVENUE	VREDEHOEK		121731	648
Residential	11	AGAPANTHUS AVENUE	VREDEHOEK		121716	631
Residential	12	AGAPANTHUS AVENUE	VREDEHOEK		121728	645
Residential	13	AGAPANTHUS AVENUE	VREDEHOEK		121717	632
Residential	14	AGAPANTHUS AVENUE	VREDEHOEK		121727	644
Residential	15	AGAPANTHUS AVENUE	VREDEHOEK		121719	634
Residential	16	AGAPANTHUS AVENUE	VREDEHOEK		121724	641
Residential	17	AGAPANTHUS AVENUE	VREDEHOEK		121720	635
Residential	18	AGAPANTHUS AVENUE	VREDEHOEK		121723	640
Residential	1	ALOE STREET	VREDEHOEK		438841	2635
Residential	2	ALOE STREET	VREDEHOEK		949480	2634
Residential	3	ALOE STREET	VREDEHOEK		121739	656
Residential	4	ALOE STREET	VREDEHOEK		121745	662
Residential	5	ALOE STREET	VREDEHOEK		121738	655
Residential	6	ALOE STREET	VREDEHOEK		121746	663
Residential	7	ALOE STREET	VREDEHOEK		121733	650
Residential	8	ALOE STREET	VREDEHOEK		121749	666
Residential	9	ALOE STREET	VREDEHOEK		121730	647
Residential	10	ALOE STREET	VREDEHOEK		121750	667
Residential	11	ALOE STREET	VREDEHOEK		121729	646
Residential	12	ALOE STREET	VREDEHOEK		121753	670
Residential	13	ALOE STREET	VREDEHOEK		121726	643
Residential	14	ALOE STREET	VREDEHOEK		121754	671
Residential	15	ALOE STREET	VREDEHOEK		121725	642
Residential	16	ALOE STREET	VREDEHOEK		121757	674
Non-Residential	17	ALOE STREET	VREDEHOEK		121722	639
Residential	18	ALOE STREET	VREDEHOEK		121758	675
Residential	20	ALOE STREET	VREDEHOEK		121761	679
Residential	21	ALOE STREET	VREDEHOEK		122841	2336
Residential	22	ALOE STREET	VREDEHOEK		983590	2682
Residential	28	ALOE STREET	VREDEHOEK		121768	686
Residential	1A	ALOE STREET	VREDEHOEK		247217	2594
Residential	1B	ALOE STREET	VREDEHOEK		247218	2595

PROPERTY CATEGORY	STREET NO	STREET NAME	SUBURB	UNIT NO	LIS KEY	ERF No
Residential	1C	ALOE STREET	VREDEHOEK		227217	2555
Residential	2A	ALOE STREET	VREDEHOEK		227215	2553
Residential	2B	ALOE STREET	VREDEHOEK		227214	2552
Residential	2	ANEMONE AVENUE	VREDEHOEK		121594	410
Residential	4	ANEMONE AVENUE	VREDEHOEK		121596	412
Residential	5	ANEMONE AVENUE	VREDEHOEK		971200	2705
Residential	6	ANEMONE AVENUE	VREDEHOEK		122656	2013
Residential	7	ANEMONE AVENUE	VREDEHOEK		4236	476
Residential	8	ANEMONE AVENUE	VREDEHOEK		121599	418
Residential	9	ANEMONE AVENUE	VREDEHOEK		4235	475
Residential	10	ANEMONE AVENUE	VREDEHOEK		121600	419
Residential	11	ANEMONE AVENUE	VREDEHOEK		4234	474
Residential	12	ANEMONE AVENUE	VREDEHOEK		121601	420
Residential	13	ANEMONE AVENUE	VREDEHOEK		4233	473
Residential	15	ANEMONE AVENUE	VREDEHOEK		4232	472
Residential	17	ANEMONE AVENUE	VREDEHOEK		4231	471
Residential	19	ANEMONE AVENUE	VREDEHOEK		223635	2143
Residential	4A	ANEMONE AVENUE	VREDEHOEK		122652	1990
Residential	1	ARUM STREET	VREDEHOEK		121650	520
Residential	2	ARUM STREET	VREDEHOEK		121651	521
Residential	3	ARUM STREET	VREDEHOEK		121649	519
Residential	4	ARUM STREET	VREDEHOEK		121652	522
Residential	5	ARUM STREET	VREDEHOEK		121647	517
Residential	7	ARUM STREET	VREDEHOEK		121646	516
Residential	9	ARUM STREET	VREDEHOEK		121643	513
Residential	11	ARUM STREET	VREDEHOEK		121642	512
Residential	13	ARUM STREET	VREDEHOEK		121639	509
Residential	15	ARUM STREET	VREDEHOEK		121638	508
Residential	14	ASH GROVE ROAD	VREDEHOEK		122730	2179
Residential	5	BARNHAM AVENUE	VREDEHOEK		122234	1334
Residential	12	BARNHAM AVENUE	VREDEHOEK		122219	1311
Residential	14	BARNHAM AVENUE	VREDEHOEK		122220	1312
Residential	18	BARNHAM AVENUE	VREDEHOEK		122238	1338
Residential	20	BARNHAM AVENUE	VREDEHOEK		122239	1339

PROPERTY CATEGORY	STREET NO	STREET NAME	SUBURB	UNIT NO	LIS KEY	ERF No
Non-Residential	24A	BARNHAM AVENUE	VREDEHOEK		223629	2132
Non-Residential	5A	BARNHAM AVENUE	VREDEHOEK		247137	2557
Residential	5	BEDFORD STREET	VREDEHOEK	1	227787	2580
Residential	5	BEDFORD STREET	VREDEHOEK	2	227787	2580
Residential	5	BEDFORD STREET	VREDEHOEK	3	227787	2580
Residential	5	BEDFORD STREET	VREDEHOEK	4	227787	2580
Residential	5	BEDFORD STREET	VREDEHOEK	5	227787	2580
Residential	5	BEDFORD STREET	VREDEHOEK	6	227787	2580
Residential	5	BEDFORD STREET	VREDEHOEK	7	227787	2580
Residential	5	BEDFORD STREET	VREDEHOEK	8	227787	2580
Residential	5	BEDFORD STREET	VREDEHOEK	9	227787	2580
Residential	5	BEDFORD STREET	VREDEHOEK	10	227787	2580
Residential	5	BEDFORD STREET	VREDEHOEK	11	227787	2580
Residential	5	BEDFORD STREET	VREDEHOEK	12	227787	2580
Residential	5	BEDFORD STREET	VREDEHOEK	13	227787	2580
Residential	5	BEDFORD STREET	VREDEHOEK	14	227787	2580
Residential	5	BEDFORD STREET	VREDEHOEK	15	227787	2580
Residential	5	BEDFORD STREET	VREDEHOEK	16	227787	2580
Residential	5	BEDFORD STREET	VREDEHOEK	17	227787	2580
Residential	5	BEDFORD STREET	VREDEHOEK	18	227787	2580
Residential	6	BEDFORD STREET	VREDEHOEK		122852	2355
Residential	8	BEDFORD STREET	VREDEHOEK		121980	958
Residential	10	BEDFORD STREET	VREDEHOEK		122843	2339
Residential	12	BEDFORD STREET	VREDEHOEK		122862	2367
Residential	14	BEDFORD STREET	VREDEHOEK		122878	2387
Residential	16	BEDFORD STREET	VREDEHOEK		122877	2386
Residential	18	BEDFORD STREET	VREDEHOEK		122876	2385
Residential	20	BEDFORD STREET	VREDEHOEK		122875	2384
Non-Residential	22	BEDFORD STREET	VREDEHOEK		122657	2030
Residential	82	BEDFORD STREET	VREDEHOEK		121981	959
Residential	1	BELLADONNA AVENUE	VREDEHOEK		121742	659
Residential	2	BELLADONNA AVENUE	VREDEHOEK		441352	2632
Residential	3	BELLADONNA AVENUE	VREDEHOEK		121743	660
Residential	4	BELLADONNA AVENUE	VREDEHOEK		121791	719

PROPERTY CATEGORY	STREET NO	STREET NAME	SUBURB	UNIT NO	LIS KEY	ERF No
Residential	5	BELLADONNA AVENUE	VREDEHOEK		121744	661
Residential	6	BELLADONNA AVENUE	VREDEHOEK		121790	718
Residential	7	BELLADONNA AVENUE	VREDEHOEK		121747	664
Residential	8	BELLADONNA AVENUE	VREDEHOEK		121787	715
Residential	9	BELLADONNA AVENUE	VREDEHOEK		121748	665
Residential	10	BELLADONNA AVENUE	VREDEHOEK		121786	714
Residential	11	BELLADONNA AVENUE	VREDEHOEK		121751	668
Residential	12	BELLADONNA AVENUE	VREDEHOEK		121783	711
Residential	13	BELLADONNA AVENUE	VREDEHOEK		121752	669
Residential	14	BELLADONNA AVENUE	VREDEHOEK		121782	710
Residential	15	BELLADONNA AVENUE	VREDEHOEK		121755	672
Residential	16	BELLADONNA AVENUE	VREDEHOEK		223511	707
Residential	17	BELLADONNA AVENUE	VREDEHOEK		121756	673
Residential	18	BELLADONNA AVENUE	VREDEHOEK		778545	2672
Residential	19	BELLADONNA AVENUE	VREDEHOEK		121759	676
Residential	20	BELLADONNA AVENUE	VREDEHOEK		1033048	2739
Residential	21	BELLADONNA AVENUE	VREDEHOEK		121760	677
Residential	23	BELLADONNA AVENUE	VREDEHOEK		122844	2341
Residential	29	BELLADONNA AVENUE	VREDEHOEK		121767	685
Residential	32	BELLADONNA AVENUE	VREDEHOEK		121769	688
Residential	1A	BELLADONNA AVENUE	VREDEHOEK		227210	2550
Residential	1B	BELLADONNA AVENUE	VREDEHOEK		949481	2633
Residential	23A	BELLADONNA AVENUE	VREDEHOEK		122653	1999
Residential	2A	BELLADONNA AVENUE	VREDEHOEK		227209	2549
Residential	2B	BELLADONNA AVENUE	VREDEHOEK		227207	2548
Residential	2	BELLAIR ROAD	VREDEHOEK		121893	841
Non-Residential	3	BELLAIR ROAD	VREDEHOEK		121884	827
Residential	4	BELLAIR ROAD	VREDEHOEK		121894	842
Residential	5	BELLAIR ROAD	VREDEHOEK		226978	2451
Residential	6	BELLAIR ROAD	VREDEHOEK		122831	2320
Residential	7	BELLAIR ROAD	VREDEHOEK		121883	826
Residential	8	BELLAIR ROAD	VREDEHOEK		122952	2528
Residential	9	BELLAIR ROAD	VREDEHOEK		121882	823
Residential	10	BELLAIR ROAD	VREDEHOEK		121898	846

PROPERTY CATEGORY	STREET NO	STREET NAME	SUBURB	UNIT NO	LIS KEY	ERF No
Residential	11	BELLAIR ROAD	VREDEHOEK		121881	822
Residential	12	BELLAIR ROAD	VREDEHOEK		121901	849
Residential	13	BELLAIR ROAD	VREDEHOEK	1	121879	817
Residential	13	BELLAIR ROAD	VREDEHOEK	2	121879	817
Residential	13	BELLAIR ROAD	VREDEHOEK	3	121879	817
Residential	13	BELLAIR ROAD	VREDEHOEK	4	121879	817
Residential	13	BELLAIR ROAD	VREDEHOEK	5	121879	817
Residential	13	BELLAIR ROAD	VREDEHOEK	6	121879	817
Residential	13	BELLAIR ROAD	VREDEHOEK	7	121879	817
Residential	13	BELLAIR ROAD	VREDEHOEK	8	121879	817
Residential	13	BELLAIR ROAD	VREDEHOEK	9	121879	817
Residential	14	BELLAIR ROAD	VREDEHOEK		121902	850
Residential	15	BELLAIR ROAD	VREDEHOEK		121876	814
Residential	16	BELLAIR ROAD	VREDEHOEK		121905	853
Residential	17	BELLAIR ROAD	VREDEHOEK		121875	813
Residential	18	BELLAIR ROAD	VREDEHOEK	1	121906	854
Residential	18	BELLAIR ROAD	VREDEHOEK	2	121906	854
Residential	18	BELLAIR ROAD	VREDEHOEK	3	121906	854
Residential	18	BELLAIR ROAD	VREDEHOEK	4	121906	854
Residential	18	BELLAIR ROAD	VREDEHOEK	5	121906	854
Residential	18	BELLAIR ROAD	VREDEHOEK	6	121906	854
Residential	19	BELLAIR ROAD	VREDEHOEK	1	122485	1640
Residential	19	BELLAIR ROAD	VREDEHOEK	2	122485	1640
Residential	19	BELLAIR ROAD	VREDEHOEK	3	122485	1640
Residential	19	BELLAIR ROAD	VREDEHOEK	4	122485	1640
Residential	19	BELLAIR ROAD	VREDEHOEK	5	122485	1640
Residential	19	BELLAIR ROAD	VREDEHOEK	6	122485	1640
Residential	19	BELLAIR ROAD	VREDEHOEK	7	122485	1640
Residential	19	BELLAIR ROAD	VREDEHOEK	8	122485	1640
Residential	19	BELLAIR ROAD	VREDEHOEK	9	122485	1640
Residential	19	BELLAIR ROAD	VREDEHOEK	10	122485	1640
Residential	19	BELLAIR ROAD	VREDEHOEK	11	122485	1640
Residential	20	BELLAIR ROAD	VREDEHOEK		122650	1983
Residential	21	BELLAIR ROAD	VREDEHOEK	1	122486	1641

PROPERTY CATEGORY	STREET NO	STREET NAME	SUBURB	UNIT NO	LIS KEY	ERF No
Residential	21	BELLAIR ROAD	VREDEHOEK	2	122486	1641
Residential	21	BELLAIR ROAD	VREDEHOEK	3	122486	1641
Residential	21	BELLAIR ROAD	VREDEHOEK	4	122486	1641
Residential	21	BELLAIR ROAD	VREDEHOEK	5	122486	1641
Residential	21	BELLAIR ROAD	VREDEHOEK	6	122486	1641
Residential	21	BELLAIR ROAD	VREDEHOEK	7	122486	1641
Residential	21	BELLAIR ROAD	VREDEHOEK	8	122486	1641
Residential	21	BELLAIR ROAD	VREDEHOEK	9	122486	1641
Residential	23	BELLAIR ROAD	VREDEHOEK	101	122489	1644
Residential	23	BELLAIR ROAD	VREDEHOEK	102	122489	1644
Residential	23	BELLAIR ROAD	VREDEHOEK	103	122489	1644
Residential	23	BELLAIR ROAD	VREDEHOEK	201	122489	1644
Residential	23	BELLAIR ROAD	VREDEHOEK	202	122489	1644
Residential	23	BELLAIR ROAD	VREDEHOEK	203	122489	1644
Residential	23	BELLAIR ROAD	VREDEHOEK	301	122489	1644
Residential	23	BELLAIR ROAD	VREDEHOEK	302	122489	1644
Residential	23	BELLAIR ROAD	VREDEHOEK	401	122489	1644
Residential	24	BELLAIR ROAD	VREDEHOEK		122467	1620
Residential	25	BELLAIR ROAD	VREDEHOEK	1	122490	1645
Residential	25	BELLAIR ROAD	VREDEHOEK	2	122490	1645
Residential	28	BELLAIR ROAD	VREDEHOEK	1	122468	1621
Residential	28	BELLAIR ROAD	VREDEHOEK	2	122468	1621
Residential	28	BELLAIR ROAD	VREDEHOEK	3	122468	1621
Residential	28	BELLAIR ROAD	VREDEHOEK	4	122468	1621
Residential	28	BELLAIR ROAD	VREDEHOEK	5	122468	1621
Residential	28	BELLAIR ROAD	VREDEHOEK	6	122468	1621
Residential	28	BELLAIR ROAD	VREDEHOEK	7	122468	1621
Residential	28	BELLAIR ROAD	VREDEHOEK	8	122468	1621
Residential	29	BELLAIR ROAD	VREDEHOEK		122493	1648
Residential	31	BELLAIR ROAD	VREDEHOEK		121888	834
Residential	32	BELLAIR ROAD	VREDEHOEK	1	122469	1624
Residential	32	BELLAIR ROAD	VREDEHOEK	2	122469	1624
Residential	33	BELLAIR ROAD	VREDEHOEK		122494	1649
Residential	34	BELLAIR ROAD	VREDEHOEK		122470	1625

PROPERTY CATEGORY	STREET NO	STREET NAME	SUBURB	UNIT NO	LIS KEY	ERF No
Residential	35	BELLAIR ROAD	VREDEHOEK	1	122495	1650
Residential	35	BELLAIR ROAD	VREDEHOEK	2	122495	1650
Residential	35	BELLAIR ROAD	VREDEHOEK	3	122495	1650
Residential	35	BELLAIR ROAD	VREDEHOEK	4	122495	1650
Residential	35	BELLAIR ROAD	VREDEHOEK	5	122495	1650
Residential	35	BELLAIR ROAD	VREDEHOEK	6	122495	1650
Residential	35	BELLAIR ROAD	VREDEHOEK	7	122495	1650
Residential	35	BELLAIR ROAD	VREDEHOEK	8	122495	1650
Residential	35	BELLAIR ROAD	VREDEHOEK	9	122495	1650
Residential	35	BELLAIR ROAD	VREDEHOEK	10	122495	1650
Residential	35	BELLAIR ROAD	VREDEHOEK	11	122495	1650
Residential	35	BELLAIR ROAD	VREDEHOEK	12	122495	1650
Residential	35	BELLAIR ROAD	VREDEHOEK	13	122495	1650
Residential	35	BELLAIR ROAD	VREDEHOEK	14	122495	1650
Residential	35	BELLAIR ROAD	VREDEHOEK	15	122495	1650
Residential	38	BELLAIR ROAD	VREDEHOEK		122473	1628
Residential	40	BELLAIR ROAD	VREDEHOEK		122907	2443
Non-Residential	42	BELLAIR ROAD	VREDEHOEK		1068510	2351
Residential	44	BELLAIR ROAD	VREDEHOEK		122474	1629
Residential	46	BELLAIR ROAD	VREDEHOEK		451097	2677
Residential	48	BELLAIR ROAD	VREDEHOEK		449253	2676
Residential	50	BELLAIR ROAD	VREDEHOEK	1	122478	1633
Residential	50	BELLAIR ROAD	VREDEHOEK	2	122478	1633
Residential	50	BELLAIR ROAD	VREDEHOEK	3	122478	1633
Residential	50	BELLAIR ROAD	VREDEHOEK	4	122478	1633
Residential	50	BELLAIR ROAD	VREDEHOEK	5	122478	1633
Residential	50	BELLAIR ROAD	VREDEHOEK	6	122478	1633
Residential	50	BELLAIR ROAD	VREDEHOEK	7	122478	1633
Residential	50	BELLAIR ROAD	VREDEHOEK	8	122478	1633
Residential	50	BELLAIR ROAD	VREDEHOEK	9	122478	1633
Residential	50	BELLAIR ROAD	VREDEHOEK	10	122478	1633
Residential	50	BELLAIR ROAD	VREDEHOEK	11	122478	1633
Non-Residential	13A	BELLAIR ROAD	VREDEHOEK		223604	2055
Residential	6A	BELLAIR ROAD	VREDEHOEK		121897	845

PROPERTY CATEGORY	STREET NO	STREET NAME	SUBURB	UNIT NO	LIS KEY	ERF No
Residential	1	BRADWELL ROAD	VREDEHOEK		122278	1381
Residential	2	BRADWELL ROAD	VREDEHOEK	1	122382	1498
Residential	2	BRADWELL ROAD	VREDEHOEK	2	122382	1498
Residential	2	BRADWELL ROAD	VREDEHOEK	3	122382	1498
Residential	2	BRADWELL ROAD	VREDEHOEK	4	122382	1498
Residential	2	BRADWELL ROAD	VREDEHOEK	5	122382	1498
Residential	2	BRADWELL ROAD	VREDEHOEK	6	122382	1498
Residential	2	BRADWELL ROAD	VREDEHOEK	7	122382	1498
Residential	2	BRADWELL ROAD	VREDEHOEK	8	122382	1498
Residential	2	BRADWELL ROAD	VREDEHOEK	9	122382	1498
Residential	2	BRADWELL ROAD	VREDEHOEK	10	122382	1498
Residential	2	BRADWELL ROAD	VREDEHOEK	11	122382	1498
Residential	2	BRADWELL ROAD	VREDEHOEK	12	122382	1498
Residential	2	BRADWELL ROAD	VREDEHOEK	13	122382	1498
Residential	2	BRADWELL ROAD	VREDEHOEK	14	122382	1498
Residential	2	BRADWELL ROAD	VREDEHOEK	15	122382	1498
Residential	2	BRADWELL ROAD	VREDEHOEK	16	122382	1498
Residential	3	BRADWELL ROAD	VREDEHOEK		122279	1382
Residential	4	BRADWELL ROAD	VREDEHOEK		122381	1497
Residential	5	BRADWELL ROAD	VREDEHOEK		122281	1384
Residential	6	BRADWELL ROAD	VREDEHOEK		122378	1494
Residential	7	BRADWELL ROAD	VREDEHOEK		122283	1386
Residential	8	BRADWELL ROAD	VREDEHOEK		122377	1493
Residential	9	BRADWELL ROAD	VREDEHOEK	1	122285	1388
Residential	9	BRADWELL ROAD	VREDEHOEK	2	122285	1388
Residential	9	BRADWELL ROAD	VREDEHOEK	3	122285	1388
Residential	9	BRADWELL ROAD	VREDEHOEK	4	122285	1388
Residential	10	BRADWELL ROAD	VREDEHOEK		122374	1490
Residential	11	BRADWELL ROAD	VREDEHOEK		122287	1390
Residential	12	BRADWELL ROAD	VREDEHOEK		122373	1489
Residential	13	BRADWELL ROAD	VREDEHOEK		122289	1392
Residential	14	BRADWELL ROAD	VREDEHOEK	1	122370	1486
Residential	14	BRADWELL ROAD	VREDEHOEK	2	122370	1486
Residential	14	BRADWELL ROAD	VREDEHOEK	3	122370	1486

PROPERTY CATEGORY	STREET NO	STREET NAME	SUBURB	UNIT NO	LIS KEY	ERF No
Residential	14	BRADWELL ROAD	VREDEHOEK	4	122370	1486
Residential	14	BRADWELL ROAD	VREDEHOEK	5	122370	1486
Residential	14	BRADWELL ROAD	VREDEHOEK	6	122370	1486
Residential	14	BRADWELL ROAD	VREDEHOEK	7	122370	1486
Residential	15	BRADWELL ROAD	VREDEHOEK		122291	1394
Residential	16	BRADWELL ROAD	VREDEHOEK	1	122315	1418
Residential	16	BRADWELL ROAD	VREDEHOEK	2	122315	1418
Residential	16	BRADWELL ROAD	VREDEHOEK	3	122315	1418
Residential	16	BRADWELL ROAD	VREDEHOEK	4	122315	1418
Residential	17	BRADWELL ROAD	VREDEHOEK		122293	1396
Residential	18	BRADWELL ROAD	VREDEHOEK	1	122318	1421
Residential	18	BRADWELL ROAD	VREDEHOEK	2	122318	1421
Residential	19	BRADWELL ROAD	VREDEHOEK		122295	1398
Residential	21	BRADWELL ROAD	VREDEHOEK		122297	1400
Residential	22	BRADWELL ROAD	VREDEHOEK		122319	1422
Residential	23	BRADWELL ROAD	VREDEHOEK		122299	1402
Residential	24	BRADWELL ROAD	VREDEHOEK		122322	1425
Residential	25	BRADWELL ROAD	VREDEHOEK		122302	1405
Residential	26	BRADWELL ROAD	VREDEHOEK	101	122323	1426
Residential	26	BRADWELL ROAD	VREDEHOEK	102	122323	1426
Residential	26	BRADWELL ROAD	VREDEHOEK	103	122323	1426
Residential	26	BRADWELL ROAD	VREDEHOEK	201	122323	1426
Residential	26	BRADWELL ROAD	VREDEHOEK	202	122323	1426
Residential	26	BRADWELL ROAD	VREDEHOEK	203	122323	1426
Residential	26	BRADWELL ROAD	VREDEHOEK	301	122323	1426
Residential	26	BRADWELL ROAD	VREDEHOEK	302	122323	1426
Residential	26	BRADWELL ROAD	VREDEHOEK	401	122323	1426
Residential	27	BRADWELL ROAD	VREDEHOEK		122304	1407
Residential	28	BRADWELL ROAD	VREDEHOEK	1	122326	1429
Residential	28	BRADWELL ROAD	VREDEHOEK	2	122326	1429
Residential	28	BRADWELL ROAD	VREDEHOEK	3	122326	1429
Residential	28	BRADWELL ROAD	VREDEHOEK	4	122326	1429
Residential	28	BRADWELL ROAD	VREDEHOEK	5	122326	1429
Residential	28	BRADWELL ROAD	VREDEHOEK	6	122326	1429

PROPERTY CATEGORY	STREET NO	STREET NAME	SUBURB	UNIT NO	LIS KEY	ERF No
Residential	29	BRADWELL ROAD	VREDEHOEK		122306	1409
Residential	30	BRADWELL ROAD	VREDEHOEK	101	122327	1430
Residential	30	BRADWELL ROAD	VREDEHOEK	102	122327	1430
Residential	30	BRADWELL ROAD	VREDEHOEK	103	122327	1430
Residential	30	BRADWELL ROAD	VREDEHOEK	104	122327	1430
Residential	30	BRADWELL ROAD	VREDEHOEK	105	122327	1430
Residential	30	BRADWELL ROAD	VREDEHOEK	201	122327	1430
Residential	30	BRADWELL ROAD	VREDEHOEK	202	122327	1430
Residential	30	BRADWELL ROAD	VREDEHOEK	203	122327	1430
Residential	30	BRADWELL ROAD	VREDEHOEK	204	122327	1430
Residential	30	BRADWELL ROAD	VREDEHOEK	205	122327	1430
Residential	30	BRADWELL ROAD	VREDEHOEK	301	122327	1430
Residential	30	BRADWELL ROAD	VREDEHOEK	302	122327	1430
Residential	30	BRADWELL ROAD	VREDEHOEK	303	122327	1430
Residential	30	BRADWELL ROAD	VREDEHOEK	401	122327	1430
Residential	30	BRADWELL ROAD	VREDEHOEK	402	122327	1430
Residential	31	BRADWELL ROAD	VREDEHOEK		122308	1411
Residential	32	BRADWELL ROAD	VREDEHOEK	1	122330	1433
Residential	32	BRADWELL ROAD	VREDEHOEK	2	122330	1433
Residential	32	BRADWELL ROAD	VREDEHOEK	3	122330	1433
Residential	32	BRADWELL ROAD	VREDEHOEK	4	122330	1433
Residential	32	BRADWELL ROAD	VREDEHOEK	5	122330	1433
Residential	32	BRADWELL ROAD	VREDEHOEK	6	122330	1433
Residential	32	BRADWELL ROAD	VREDEHOEK	7	122330	1433
Residential	33	BRADWELL ROAD	VREDEHOEK		122310	1413
Residential	34	BRADWELL ROAD	VREDEHOEK	1	122331	1434
Residential	34	BRADWELL ROAD	VREDEHOEK	3	122331	1434
Residential	34	BRADWELL ROAD	VREDEHOEK	4	122331	1434
Residential	34	BRADWELL ROAD	VREDEHOEK	5	122331	1434
Residential	34	BRADWELL ROAD	VREDEHOEK	6	122331	1434
Residential	34	BRADWELL ROAD	VREDEHOEK	7	122331	1434
Residential	34	BRADWELL ROAD	VREDEHOEK	8	122331	1434
Residential	34	BRADWELL ROAD	VREDEHOEK	9	122331	1434
Residential	34	BRADWELL ROAD	VREDEHOEK	10	122331	1434

PROPERTY CATEGORY	STREET NO	STREET NAME	SUBURB	UNIT NO	LIS KEY	ERF No
Residential	34	BRADWELL ROAD	VREDEHOEK	11	122331	1434
Residential	34	BRADWELL ROAD	VREDEHOEK	12	122331	1434
Residential	34	BRADWELL ROAD	VREDEHOEK	13	122331	1434
Residential	34	BRADWELL ROAD	VREDEHOEK	14	122331	1434
Residential	34	BRADWELL ROAD	VREDEHOEK	15	122331	1434
Residential	34	BRADWELL ROAD	VREDEHOEK	16	122331	1434
Residential	34	BRADWELL ROAD	VREDEHOEK	17	122331	1434
Residential	34	BRADWELL ROAD	VREDEHOEK	18	122331	1434
Residential	34	BRADWELL ROAD	VREDEHOEK	20	122331	1434
Residential	1	CAPEL ROAD	VREDEHOEK		122128	1156
Residential	3	CAPEL ROAD	VREDEHOEK		122542	1700
Residential	5	CAPEL ROAD	VREDEHOEK		122543	1701
Residential	7	CAPEL ROAD	VREDEHOEK		122546	1704
Residential	9	CAPEL ROAD	VREDEHOEK		122131	1159
Residential	11	CAPEL ROAD	VREDEHOEK		297140	2308
Residential	1	CHELMSFORD ROAD	VREDEHOEK	1	122404	1538
Residential	1	CHELMSFORD ROAD	VREDEHOEK	2	122404	1538
Residential	1	CHELMSFORD ROAD	VREDEHOEK	3	122404	1538
Residential	1	CHELMSFORD ROAD	VREDEHOEK	4	122404	1538
Residential	1	CHELMSFORD ROAD	VREDEHOEK	5	122404	1538
Residential	1	CHELMSFORD ROAD	VREDEHOEK	6	122404	1538
Residential	1	CHELMSFORD ROAD	VREDEHOEK	7	122404	1538
Residential	1	CHELMSFORD ROAD	VREDEHOEK	8	122404	1538
Residential	3	CHELMSFORD ROAD	VREDEHOEK	1	122407	1541
Residential	3	CHELMSFORD ROAD	VREDEHOEK	2	122407	1541
Residential	3	CHELMSFORD ROAD	VREDEHOEK	3	122407	1541
Residential	3	CHELMSFORD ROAD	VREDEHOEK	4	122407	1541
Residential	3	CHELMSFORD ROAD	VREDEHOEK	7	122407	1541
Residential	5	CHELMSFORD ROAD	VREDEHOEK	2	242891	2541
Residential	5	CHELMSFORD ROAD	VREDEHOEK	4	242891	2541
Residential	5	CHELMSFORD ROAD	VREDEHOEK	5	242891	2541
Residential	5	CHELMSFORD ROAD	VREDEHOEK	6	242891	2541
Residential	5	CHELMSFORD ROAD	VREDEHOEK	7	242891	2541
Residential	5	CHELMSFORD ROAD	VREDEHOEK	8	242891	2541

PROPERTY CATEGORY	STREET NO	STREET NAME	SUBURB	UNIT NO	LIS KEY	ERF No
Residential	5	CHELMSFORD ROAD	VREDEHOEK	9	242891	2541
Residential	5	CHELMSFORD ROAD	VREDEHOEK	10	242891	2541
Residential	5	CHELMSFORD ROAD	VREDEHOEK	13	242891	2541
Residential	5	CHELMSFORD ROAD	VREDEHOEK	14	242891	2541
Residential	5	CHELMSFORD ROAD	VREDEHOEK	15	242891	2541
Residential	5	CHELMSFORD ROAD	VREDEHOEK	16	242891	2541
Residential	5	CHELMSFORD ROAD	VREDEHOEK	17	242891	2541
Residential	5	CHELMSFORD ROAD	VREDEHOEK	18	242891	2541
Residential	5	CHELMSFORD ROAD	VREDEHOEK	19	242891	2541
Residential	5	CHELMSFORD ROAD	VREDEHOEK	20	242891	2541
Residential	5	CHELMSFORD ROAD	VREDEHOEK	21	242891	2541
Residential	5	CHELMSFORD ROAD	VREDEHOEK	22	242891	2541
Residential	5	CHELMSFORD ROAD	VREDEHOEK	23	242891	2541
Residential	5	CHELMSFORD ROAD	VREDEHOEK	24	242891	2541
Residential	5	CHELMSFORD ROAD	VREDEHOEK	25	242891	2541
Residential	5	CHELMSFORD ROAD	VREDEHOEK	26	242891	2541
Residential	5	CHELMSFORD ROAD	VREDEHOEK	27	242891	2541
Non-Residential	5	CHELMSFORD ROAD	VREDEHOEK	28	242891	2541
Residential	9	CHELMSFORD ROAD	VREDEHOEK	1	122412	1546
Residential	9	CHELMSFORD ROAD	VREDEHOEK	2	122412	1546
Residential	9	CHELMSFORD ROAD	VREDEHOEK	3	122412	1546
Residential	9	CHELMSFORD ROAD	VREDEHOEK	4	122412	1546
Residential	9	CHELMSFORD ROAD	VREDEHOEK	5	122412	1546
Residential	9	CHELMSFORD ROAD	VREDEHOEK	6	122412	1546
Residential	9	CHELMSFORD ROAD	VREDEHOEK	7	122412	1546
Residential	9	CHELMSFORD ROAD	VREDEHOEK	8	122412	1546
Residential	11	CHELMSFORD ROAD	VREDEHOEK		122415	1549
Residential	13	CHELMSFORD ROAD	VREDEHOEK	1	122416	1550
Residential	13	CHELMSFORD ROAD	VREDEHOEK	2	122416	1550
Residential	13	CHELMSFORD ROAD	VREDEHOEK	3	122416	1550
Residential	13	CHELMSFORD ROAD	VREDEHOEK	4	122416	1550
Residential	13	CHELMSFORD ROAD	VREDEHOEK	5	122416	1550
Residential	13	CHELMSFORD ROAD	VREDEHOEK	6	122416	1550
Residential	13	CHELMSFORD ROAD	VREDEHOEK	7	122416	1550

PROPERTY CATEGORY	STREET NO	STREET NAME	SUBURB	UNIT NO	LIS KEY	ERF No
Residential	13	CHELMSFORD ROAD	VREDEHOEK	8	122416	1550
Residential	15	CHELMSFORD ROAD	VREDEHOEK		122935	2501
Non-Residential	15	CHELMSFORD ROAD	VREDEHOEK		84137666	2778
Residential	17	CHELMSFORD ROAD	VREDEHOEK	1	122420	1554
Residential	17	CHELMSFORD ROAD	VREDEHOEK	2	122420	1554
Residential	17	CHELMSFORD ROAD	VREDEHOEK	3	122420	1554
Residential	17	CHELMSFORD ROAD	VREDEHOEK	4	122420	1554
Residential	17	CHELMSFORD ROAD	VREDEHOEK	6	122420	1554
Residential	17	CHELMSFORD ROAD	VREDEHOEK	7	122420	1554
Residential	17	CHELMSFORD ROAD	VREDEHOEK	8	122420	1554
Residential	17	CHELMSFORD ROAD	VREDEHOEK	9	122420	1554
Residential	17	CHELMSFORD ROAD	VREDEHOEK	10	122420	1554
Residential	17	CHELMSFORD ROAD	VREDEHOEK	11	122420	1554
Residential	19	CHELMSFORD ROAD	VREDEHOEK	1	122423	1557
Residential	19	CHELMSFORD ROAD	VREDEHOEK	2	122423	1557
Residential	19	CHELMSFORD ROAD	VREDEHOEK	3	122423	1557
Residential	19	CHELMSFORD ROAD	VREDEHOEK	4	122423	1557
Residential	19	CHELMSFORD ROAD	VREDEHOEK	5	122423	1557
Residential	19	CHELMSFORD ROAD	VREDEHOEK	6	122423	1557
Residential	19	CHELMSFORD ROAD	VREDEHOEK	7	122423	1557
Residential	19	CHELMSFORD ROAD	VREDEHOEK	8	122423	1557
Residential	19	CHELMSFORD ROAD	VREDEHOEK	9	122423	1557
Residential	21	CHELMSFORD ROAD	VREDEHOEK		122424	1558
Residential	25	CHELMSFORD ROAD	VREDEHOEK	1	122429	1563
Residential	25	CHELMSFORD ROAD	VREDEHOEK	2	122429	1563
Residential	25	CHELMSFORD ROAD	VREDEHOEK	3	122429	1563
Residential	25	CHELMSFORD ROAD	VREDEHOEK	4	122429	1563
Residential	25	CHELMSFORD ROAD	VREDEHOEK	5	122429	1563
Residential	25	CHELMSFORD ROAD	VREDEHOEK	6	122429	1563
Residential	25	CHELMSFORD ROAD	VREDEHOEK	7	122429	1563
Residential	25	CHELMSFORD ROAD	VREDEHOEK	8	122429	1563
Residential	25	CHELMSFORD ROAD	VREDEHOEK	9	122429	1563
Residential	25	CHELMSFORD ROAD	VREDEHOEK	10	122429	1563
Residential	25	CHELMSFORD ROAD	VREDEHOEK	11	122429	1563

PROPERTY CATEGORY	STREET NO	STREET NAME	SUBURB	UNIT NO	LIS KEY	ERF No
Residential	25	CHELMSFORD ROAD	VREDEHOEK	12	122429	1563
Residential	25	CHELMSFORD ROAD	VREDEHOEK	13	122429	1563
Residential	25	CHELMSFORD ROAD	VREDEHOEK	14	122429	1563
Residential	25	CHELMSFORD ROAD	VREDEHOEK	15	122429	1563
Residential	25	CHELMSFORD ROAD	VREDEHOEK	16	122429	1563
Residential	25	CHELMSFORD ROAD	VREDEHOEK	17	122429	1563
Residential	25	CHELMSFORD ROAD	VREDEHOEK	18	122429	1563
Residential	25	CHELMSFORD ROAD	VREDEHOEK	19	122429	1563
Residential	25	CHELMSFORD ROAD	VREDEHOEK	20	122429	1563
Residential	25	CHELMSFORD ROAD	VREDEHOEK	21	122429	1563
Residential	29	CHELMSFORD ROAD	VREDEHOEK		122430	1568
Residential	31	CHELMSFORD ROAD	VREDEHOEK	1	122432	1571
Residential	31	CHELMSFORD ROAD	VREDEHOEK	2	122432	1571
Residential	31	CHELMSFORD ROAD	VREDEHOEK	3	122432	1571
Residential	31	CHELMSFORD ROAD	VREDEHOEK	4	122432	1571
Residential	31	CHELMSFORD ROAD	VREDEHOEK	5	122432	1571
Residential	31	CHELMSFORD ROAD	VREDEHOEK	6	122432	1571
Residential	31	CHELMSFORD ROAD	VREDEHOEK	7	122432	1571
Residential	33	CHELMSFORD ROAD	VREDEHOEK	1	122433	1572
Residential	33	CHELMSFORD ROAD	VREDEHOEK	2	122433	1572
Residential	33	CHELMSFORD ROAD	VREDEHOEK	3	122433	1572
Residential	33	CHELMSFORD ROAD	VREDEHOEK	4	122433	1572
Residential	33	CHELMSFORD ROAD	VREDEHOEK	5	122433	1572
Residential	35	CHELMSFORD ROAD	VREDEHOEK	1	122434	1575
Residential	35	CHELMSFORD ROAD	VREDEHOEK	2	122434	1575
Residential	35	CHELMSFORD ROAD	VREDEHOEK	3	122434	1575
Residential	35	CHELMSFORD ROAD	VREDEHOEK	4	122434	1575
Residential	35	CHELMSFORD ROAD	VREDEHOEK	5	122434	1575
Residential	35	CHELMSFORD ROAD	VREDEHOEK	6	122434	1575
Residential	35	CHELMSFORD ROAD	VREDEHOEK	9	122434	1575
Residential	35	CHELMSFORD ROAD	VREDEHOEK	10	122434	1575
Residential	37	CHELMSFORD ROAD	VREDEHOEK	1	122435	1576
Residential	37	CHELMSFORD ROAD	VREDEHOEK	2	122435	1576
Residential	37	CHELMSFORD ROAD	VREDEHOEK	3	122435	1576

PROPERTY CATEGORY	STREET NO	STREET NAME	SUBURB	UNIT NO	LIS KEY	ERF No
Residential	37	CHELMSFORD ROAD	VREDEHOEK	4	122435	1576
Residential	37	CHELMSFORD ROAD	VREDEHOEK	5	122435	1576
Residential	37	CHELMSFORD ROAD	VREDEHOEK	6	122435	1576
Residential	37	CHELMSFORD ROAD	VREDEHOEK	7	122435	1576
Residential	37	CHELMSFORD ROAD	VREDEHOEK	8	122435	1576
Residential	37	CHELMSFORD ROAD	VREDEHOEK	9	122435	1576
Residential	37	CHELMSFORD ROAD	VREDEHOEK	14	122435	1576
Residential	37	CHELMSFORD ROAD	VREDEHOEK	15	122435	1576
Residential	39	CHELMSFORD ROAD	VREDEHOEK		122672	2086
Residential	78	CHELMSFORD ROAD	VREDEHOEK	1	122823	2290
Residential	78	CHELMSFORD ROAD	VREDEHOEK	2	122823	2290
Residential	78	CHELMSFORD ROAD	VREDEHOEK	3	122823	2290
Residential	78	CHELMSFORD ROAD	VREDEHOEK	4	122823	2290
Residential	78	CHELMSFORD ROAD	VREDEHOEK	7	122823	2290
Residential	78	CHELMSFORD ROAD	VREDEHOEK	8	122823	2290
Residential	78	CHELMSFORD ROAD	VREDEHOEK	9	122823	2290
Residential	78	CHELMSFORD ROAD	VREDEHOEK	10	122823	2290
Residential	78	CHELMSFORD ROAD	VREDEHOEK	11	122823	2290
Residential	78	CHELMSFORD ROAD	VREDEHOEK	12	122823	2290
Residential	78	CHELMSFORD ROAD	VREDEHOEK	13	122823	2290
Residential	78	CHELMSFORD ROAD	VREDEHOEK	14	122823	2290
Residential	78	CHELMSFORD ROAD	VREDEHOEK	15	122823	2290
Residential	78	CHELMSFORD ROAD	VREDEHOEK	16	122823	2290
Residential	78	CHELMSFORD ROAD	VREDEHOEK	17	122823	2290
Residential	78	CHELMSFORD ROAD	VREDEHOEK	18	122823	2290
Residential	78	CHELMSFORD ROAD	VREDEHOEK	19	122823	2290
Residential	78	CHELMSFORD ROAD	VREDEHOEK	20	122823	2290
Residential	78	CHELMSFORD ROAD	VREDEHOEK	21	122823	2290
Residential	78	CHELMSFORD ROAD	VREDEHOEK	22	122823	2290
Residential	78	CHELMSFORD ROAD	VREDEHOEK	23	122823	2290
Residential	78	CHELMSFORD ROAD	VREDEHOEK	24	122823	2290
Residential	78	CHELMSFORD ROAD	VREDEHOEK	25	122823	2290
Residential	78	CHELMSFORD ROAD	VREDEHOEK	26	122823	2290
Residential	78	CHELMSFORD ROAD	VREDEHOEK	27	122823	2290

PROPERTY CATEGORY	STREET NO	STREET NAME	SUBURB	UNIT NO	LIS KEY	ERF No
Residential	78	CHELMSFORD ROAD	VREDEHOEK	28	122823	2290
Residential	78	CHELMSFORD ROAD	VREDEHOEK	29	122823	2290
Residential	78	CHELMSFORD ROAD	VREDEHOEK	30	122823	2290
Residential	78	CHELMSFORD ROAD	VREDEHOEK	31	122823	2290
Residential	78	CHELMSFORD ROAD	VREDEHOEK	32	122823	2290
Residential	78	CHELMSFORD ROAD	VREDEHOEK	33	122823	2290
Residential	78	CHELMSFORD ROAD	VREDEHOEK	34	122823	2290
Residential	78	CHELMSFORD ROAD	VREDEHOEK	35	122823	2290
Residential	15B	CHELMSFORD ROAD	VREDEHOEK		122419	1553
Non-Residential	35A	CHELMSFORD ROAD	VREDEHOEK		223620	2113
Residential	1	CHELSEA AVENUE	VREDEHOEK		17862404	2759
Residential	3	CHELSEA AVENUE	VREDEHOEK		223657	2484
Non-Residential	5	CHELSEA AVENUE	VREDEHOEK		1068515	2540
Residential	7	CHELSEA AVENUE	VREDEHOEK		121948	918
Residential	10	CHELSEA AVENUE	VREDEHOEK		122865	2372
Residential	11	CHELSEA AVENUE	VREDEHOEK		122712	2159
Residential	12	CHELSEA AVENUE	VREDEHOEK		122866	2373
Residential	13	CHELSEA AVENUE	VREDEHOEK		122713	2160
Residential	14	CHELSEA AVENUE	VREDEHOEK		122867	2374
Residential	15	CHELSEA AVENUE	VREDEHOEK		122714	2161
Residential	16	CHELSEA AVENUE	VREDEHOEK		796971	2679
Residential	17	CHELSEA AVENUE	VREDEHOEK		122715	2162
Residential	19	CHELSEA AVENUE	VREDEHOEK		122716	2163
Residential	21	CHELSEA AVENUE	VREDEHOEK		122717	2164
Residential	23	CHELSEA AVENUE	VREDEHOEK		122904	2438
Non-Residential	35	CHELSEA AVENUE	VREDEHOEK		96431735	2790
Residential	35	CHELSEA AVENUE	VREDEHOEK		121941	905
Non-Residential	37	CHELSEA AVENUE	VREDEHOEK		96431650	2789
Non-Residential	5A	CHELSEA AVENUE	VREDEHOEK		1068513	2538
Residential	3	CLAIRWOOD AVENUE	VREDEHOEK		122151	1239
Residential	4	CLAIRWOOD AVENUE	VREDEHOEK		122172	1264
Residential	5	CLAIRWOOD AVENUE	VREDEHOEK		122152	1240
Residential	6	CLAIRWOOD AVENUE	VREDEHOEK		122170	1262
Residential	7	CLAIRWOOD AVENUE	VREDEHOEK		122153	1241

PROPERTY CATEGORY	STREET NO	STREET NAME	SUBURB	UNIT NO	LIS KEY	ERF No
Residential	8	CLAIRWOOD AVENUE	VREDEHOEK		122168	1260
Residential	9	CLAIRWOOD AVENUE	VREDEHOEK		122154	1242
Residential	10	CLAIRWOOD AVENUE	VREDEHOEK		122166	1258
Residential	12	CLAIRWOOD AVENUE	VREDEHOEK		122165	1257
Residential	14	CLAIRWOOD AVENUE	VREDEHOEK		122163	1255
Residential	16	CLAIRWOOD AVENUE	VREDEHOEK		122161	1253
Residential	18	CLAIRWOOD AVENUE	VREDEHOEK		122160	1252
Non-Residential	20	CLAIRWOOD AVENUE	VREDEHOEK		122157	1249
Non-Residential	22	CLAIRWOOD AVENUE	VREDEHOEK		122699	2124
Residential	1	CLIFFORD AVENUE	VREDEHOEK		122176	1268
Residential	2	CLIFFORD AVENUE	VREDEHOEK		122177	1269
Residential	3	CLIFFORD AVENUE	VREDEHOEK		122173	1265
Residential	4	CLIFFORD AVENUE	VREDEHOEK		122180	1272
Residential	5	CLIFFORD AVENUE	VREDEHOEK		122171	1263
Residential	6	CLIFFORD AVENUE	VREDEHOEK		122183	1275
Residential	7	CLIFFORD AVENUE	VREDEHOEK		122169	1261
Residential	8	CLIFFORD AVENUE	VREDEHOEK		122182	1274
Residential	9	CLIFFORD AVENUE	VREDEHOEK		122167	1259
Residential	10	CLIFFORD AVENUE	VREDEHOEK		122185	1278
Residential	11	CLIFFORD AVENUE	VREDEHOEK		122164	1256
Residential	12	CLIFFORD AVENUE	VREDEHOEK		122186	1279
Residential	13	CLIFFORD AVENUE	VREDEHOEK		122162	1254
Residential	14	CLIFFORD AVENUE	VREDEHOEK		122189	1282
Residential	15	CLIFFORD AVENUE	VREDEHOEK		122159	1251
Residential	16	CLIFFORD AVENUE	VREDEHOEK		122190	1283
Residential	17	CLIFFORD AVENUE	VREDEHOEK		122158	1250
Residential	18	CLIFFORD AVENUE	VREDEHOEK		122192	1285
Residential	20	CLIFFORD AVENUE	VREDEHOEK		122193	1286
Residential	22	CLIFFORD AVENUE	VREDEHOEK		122200	1293
Residential	24	CLIFFORD AVENUE	VREDEHOEK		122199	1292
Residential	26	CLIFFORD AVENUE	VREDEHOEK		122198	1291
Residential	28	CLIFFORD AVENUE	VREDEHOEK		122197	1290
Residential	30	CLIFFORD AVENUE	VREDEHOEK		122196	1289
Residential	32	CLIFFORD AVENUE	VREDEHOEK		122195	1288

PROPERTY CATEGORY	STREET NO	STREET NAME	SUBURB	UNIT NO	LIS KEY	ERF No
Residential	34	CLIFFORD AVENUE	VREDEHOEK		122194	1287
Residential	1	CLIVE STREET	VREDEHOEK		121540	347
Residential	3	CLIVE STREET	VREDEHOEK		122891	2416
Residential	5	CLIVE STREET	VREDEHOEK		122892	2417
Residential	7	CLIVE STREET	VREDEHOEK		122893	2418
Residential	8	CLIVE STREET	VREDEHOEK		121964	939
Residential	10	CLIVE STREET	VREDEHOEK		121961	936
Residential	11	CLIVE STREET	VREDEHOEK		121954	926
Residential	12	CLIVE STREET	VREDEHOEK		121960	935
Residential	14	CLIVE STREET	VREDEHOEK		122915	2460
Residential	15	CLIVE STREET	VREDEHOEK		121955	927
Residential	17	CLIVE STREET	VREDEHOEK		121956	928
Residential	19	CLIVE STREET	VREDEHOEK		121957	929
Residential	21	CLIVE STREET	VREDEHOEK		5056	2272
Residential	1	CLOVELLY AVENUE	VREDEHOEK		122539	1697
Residential	2	CLOVELLY AVENUE	VREDEHOEK		122510	1668
Residential	3	CLOVELLY AVENUE	VREDEHOEK		122538	1696
Residential	4	CLOVELLY AVENUE	VREDEHOEK		122511	1669
Residential	5	CLOVELLY AVENUE	VREDEHOEK		122537	1695
Residential	6	CLOVELLY AVENUE	VREDEHOEK		122512	1670
Residential	7	CLOVELLY AVENUE	VREDEHOEK		122536	1694
Residential	8	CLOVELLY AVENUE	VREDEHOEK		122513	1671
Residential	9	CLOVELLY AVENUE	VREDEHOEK		122535	1693
Residential	10	CLOVELLY AVENUE	VREDEHOEK		122514	1672
Residential	11	CLOVELLY AVENUE	VREDEHOEK		122534	1692
Residential	12	CLOVELLY AVENUE	VREDEHOEK		122515	1673
Residential	13	CLOVELLY AVENUE	VREDEHOEK		122533	1691
Residential	14	CLOVELLY AVENUE	VREDEHOEK		122516	1674
Residential	15	CLOVELLY AVENUE	VREDEHOEK		122532	1690
Residential	16	CLOVELLY AVENUE	VREDEHOEK		122517	1675
Residential	17	CLOVELLY AVENUE	VREDEHOEK		122531	1689
Residential	19	CLOVELLY AVENUE	VREDEHOEK		122530	1688
Residential	20	CLOVELLY AVENUE	VREDEHOEK		122519	1677
Residential	21	CLOVELLY AVENUE	VREDEHOEK		122529	1687

PROPERTY CATEGORY	STREET NO	STREET NAME	SUBURB	UNIT NO	LIS KEY	ERF No
Residential	22	CLOVELLY AVENUE	VREDEHOEK		122520	1678
Residential	23	CLOVELLY AVENUE	VREDEHOEK		122528	1686
Residential	24	CLOVELLY AVENUE	VREDEHOEK		122521	1679
Residential	25	CLOVELLY AVENUE	VREDEHOEK		122527	1685
Residential	26	CLOVELLY AVENUE	VREDEHOEK		122522	1680
Residential	27	CLOVELLY AVENUE	VREDEHOEK		122526	1684
Residential	28	CLOVELLY AVENUE	VREDEHOEK		122523	1681
Residential	30	CLOVELLY AVENUE	VREDEHOEK		122524	1682
Residential	32	CLOVELLY AVENUE	VREDEHOEK		122525	1683
Non-Residential	1A	CLOVELLY AVENUE	VREDEHOEK		122540	1698
Non-Residential	2A	CLOVELLY AVENUE	VREDEHOEK		122509	1667
Residential	1	CRASSULA AVENUE	VREDEHOEK		121543	358
Residential	3	CRASSULA AVENUE	VREDEHOEK		121544	359
Residential	5	CRASSULA AVENUE	VREDEHOEK		121575	391
Residential	7	CRASSULA AVENUE	VREDEHOEK		121576	392
Residential	9	CRASSULA AVENUE	VREDEHOEK		121579	395
Residential	11	CRASSULA AVENUE	VREDEHOEK		121580	396
Residential	13	CRASSULA AVENUE	VREDEHOEK		121583	399
Residential	15	CRASSULA AVENUE	VREDEHOEK		121584	400
Residential	17	CRASSULA AVENUE	VREDEHOEK		121587	403
Residential	19	CRASSULA AVENUE	VREDEHOEK		121588	404
Residential	21	CRASSULA AVENUE	VREDEHOEK		121591	407
Residential	23	CRASSULA AVENUE	VREDEHOEK		121592	408
Residential	3	DAVENPORT ROAD	VREDEHOEK	1	122383	1499
Residential	3	DAVENPORT ROAD	VREDEHOEK	2	122383	1499
Residential	3	DAVENPORT ROAD	VREDEHOEK	3	122383	1499
Residential	3	DAVENPORT ROAD	VREDEHOEK	4	122383	1499
Residential	3	DAVENPORT ROAD	VREDEHOEK	5	122383	1499
Residential	3	DAVENPORT ROAD	VREDEHOEK	6	122383	1499
Residential	3	DAVENPORT ROAD	VREDEHOEK	7	122383	1499
Residential	3	DAVENPORT ROAD	VREDEHOEK	8	122383	1499
Residential	3	DAVENPORT ROAD	VREDEHOEK	9	122383	1499
Residential	5	DAVENPORT ROAD	VREDEHOEK	1	957467	2693
Residential	5	DAVENPORT ROAD	VREDEHOEK	2	957467	2693

PROPERTY CATEGORY	STREET NO	STREET NAME	SUBURB	UNIT NO	LIS KEY	ERF No
Residential	5	DAVENPORT ROAD	VREDEHOEK	3	957467	2693
Residential	5	DAVENPORT ROAD	VREDEHOEK	4	957467	2693
Residential	5	DAVENPORT ROAD	VREDEHOEK	5	957467	2693
Residential	5	DAVENPORT ROAD	VREDEHOEK	6	957467	2693
Residential	5	DAVENPORT ROAD	VREDEHOEK	7	957467	2693
Residential	5	DAVENPORT ROAD	VREDEHOEK	8	957467	2693
Residential	5	DAVENPORT ROAD	VREDEHOEK	9	957467	2693
Residential	5	DAVENPORT ROAD	VREDEHOEK	10	957467	2693
Residential	5	DAVENPORT ROAD	VREDEHOEK	11	957467	2693
Residential	5	DAVENPORT ROAD	VREDEHOEK	12	957467	2693
Residential	5	DAVENPORT ROAD	VREDEHOEK	13	957467	2693
Residential	5	DAVENPORT ROAD	VREDEHOEK	14	957467	2693
Residential	8	DAVENPORT ROAD	VREDEHOEK	1	122332	1435
Residential	8	DAVENPORT ROAD	VREDEHOEK	2	122332	1435
Residential	8	DAVENPORT ROAD	VREDEHOEK	3	122332	1435
Residential	8	DAVENPORT ROAD	VREDEHOEK	3	122666	2074
Residential	8	DAVENPORT ROAD	VREDEHOEK	4	122666	2074
Residential	8	DAVENPORT ROAD	VREDEHOEK	4	122332	1435
Residential	8	DAVENPORT ROAD	VREDEHOEK	5	122332	1435
Residential	8	DAVENPORT ROAD	VREDEHOEK	5	122666	2074
Residential	8	DAVENPORT ROAD	VREDEHOEK	6	122332	1435
Residential	8	DAVENPORT ROAD	VREDEHOEK	6	122666	2074
Residential	8	DAVENPORT ROAD	VREDEHOEK	7	122666	2074
Residential	8	DAVENPORT ROAD	VREDEHOEK	7	122332	1435
Residential	8	DAVENPORT ROAD	VREDEHOEK	8	122666	2074
Residential	8	DAVENPORT ROAD	VREDEHOEK	8	122332	1435
Residential	8	DAVENPORT ROAD	VREDEHOEK	9	122666	2074
Residential	8	DAVENPORT ROAD	VREDEHOEK	9	122332	1435
Residential	8	DAVENPORT ROAD	VREDEHOEK	10	122666	2074
Residential	8	DAVENPORT ROAD	VREDEHOEK	11	122666	2074
Residential	8	DAVENPORT ROAD	VREDEHOEK	12	122666	2074
Residential	8	DAVENPORT ROAD	VREDEHOEK	13	122666	2074
Residential	8	DAVENPORT ROAD	VREDEHOEK	14	122666	2074
Residential	8	DAVENPORT ROAD	VREDEHOEK	15	122666	2074

PROPERTY CATEGORY	STREET NO	STREET NAME	SUBURB	UNIT NO	LIS KEY	ERF No
Residential	8	DAVENPORT ROAD	VREDEHOEK	16	122666	2074
Residential	8	DAVENPORT ROAD	VREDEHOEK	17	122666	2074
Residential	8	DAVENPORT ROAD	VREDEHOEK	18	122666	2074
Residential	8	DAVENPORT ROAD	VREDEHOEK	19	122666	2074
Residential	8	DAVENPORT ROAD	VREDEHOEK	20	122666	2074
Residential	8	DAVENPORT ROAD	VREDEHOEK	21	122666	2074
Residential	8	DAVENPORT ROAD	VREDEHOEK	24	122666	2074
Residential	8	DAVENPORT ROAD	VREDEHOEK	25	122666	2074
Residential	8	DAVENPORT ROAD	VREDEHOEK	26	122666	2074
Residential	8	DAVENPORT ROAD	VREDEHOEK	27	122666	2074
Residential	8	DAVENPORT ROAD	VREDEHOEK	28	122666	2074
Residential	8	DAVENPORT ROAD	VREDEHOEK	29	122666	2074
Residential	8	DAVENPORT ROAD	VREDEHOEK	30	122666	2074
Residential	9	DAVENPORT ROAD	VREDEHOEK		122376	1492
Residential	11	DAVENPORT ROAD	VREDEHOEK	101	122375	1491
Residential	11	DAVENPORT ROAD	VREDEHOEK	102	122375	1491
Residential	11	DAVENPORT ROAD	VREDEHOEK	103	122375	1491
Residential	11	DAVENPORT ROAD	VREDEHOEK	201	122375	1491
Residential	11	DAVENPORT ROAD	VREDEHOEK	202	122375	1491
Residential	11	DAVENPORT ROAD	VREDEHOEK	203	122375	1491
Residential	11	DAVENPORT ROAD	VREDEHOEK	204	122375	1491
Residential	11	DAVENPORT ROAD	VREDEHOEK	301	122375	1491
Residential	11	DAVENPORT ROAD	VREDEHOEK	302	122375	1491
Residential	11	DAVENPORT ROAD	VREDEHOEK	303	122375	1491
Residential	11	DAVENPORT ROAD	VREDEHOEK	304	122375	1491
Residential	11	DAVENPORT ROAD	VREDEHOEK	401	122375	1491
Residential	11	DAVENPORT ROAD	VREDEHOEK	402	122375	1491
Residential	11	DAVENPORT ROAD	VREDEHOEK	501	122375	1491
Residential	12	DAVENPORT ROAD	VREDEHOEK	1	122953	2531
Residential	12	DAVENPORT ROAD	VREDEHOEK	2	122953	2531
Residential	12	DAVENPORT ROAD	VREDEHOEK	3	122953	2531
Residential	12	DAVENPORT ROAD	VREDEHOEK	4	122953	2531
Residential	12	DAVENPORT ROAD	VREDEHOEK	5	122953	2531
Residential	12	DAVENPORT ROAD	VREDEHOEK	6	122953	2531

PROPERTY CATEGORY	STREET NO	STREET NAME	SUBURB	UNIT NO	LIS KEY	ERF No
Residential	12	DAVENPORT ROAD	VREDEHOEK	7	122953	2531
Residential	12	DAVENPORT ROAD	VREDEHOEK	8	122953	2531
Residential	12	DAVENPORT ROAD	VREDEHOEK	9	122953	2531
Residential	12	DAVENPORT ROAD	VREDEHOEK	10	122953	2531
Residential	12	DAVENPORT ROAD	VREDEHOEK	11	122953	2531
Residential	12	DAVENPORT ROAD	VREDEHOEK	12	122953	2531
Residential	12	DAVENPORT ROAD	VREDEHOEK	13	122953	2531
Residential	12	DAVENPORT ROAD	VREDEHOEK	14	122953	2531
Residential	12	DAVENPORT ROAD	VREDEHOEK	15	122953	2531
Residential	13	DAVENPORT ROAD	VREDEHOEK		122372	1488
Residential	14	DAVENPORT ROAD	VREDEHOEK	1	122333	1436
Residential	14	DAVENPORT ROAD	VREDEHOEK	2	122333	1436
Residential	14	DAVENPORT ROAD	VREDEHOEK	3	122333	1436
Residential	14	DAVENPORT ROAD	VREDEHOEK	4	122333	1436
Residential	14	DAVENPORT ROAD	VREDEHOEK	5	122333	1436
Residential	14	DAVENPORT ROAD	VREDEHOEK	6	122333	1436
Residential	14	DAVENPORT ROAD	VREDEHOEK	7	122333	1436
Residential	14	DAVENPORT ROAD	VREDEHOEK	8	122333	1436
Residential	14	DAVENPORT ROAD	VREDEHOEK	9	122333	1436
Residential	15	DAVENPORT ROAD	VREDEHOEK		122371	1487
Residential	16	DAVENPORT ROAD	VREDEHOEK		122336	1439
Residential	17	DAVENPORT ROAD	VREDEHOEK		122316	1419
Residential	19	DAVENPORT ROAD	VREDEHOEK	101	122317	1420
Residential	19	DAVENPORT ROAD	VREDEHOEK	102	122317	1420
Residential	19	DAVENPORT ROAD	VREDEHOEK	103	122317	1420
Residential	19	DAVENPORT ROAD	VREDEHOEK	104	122317	1420
Residential	19	DAVENPORT ROAD	VREDEHOEK	105	122317	1420
Residential	19	DAVENPORT ROAD	VREDEHOEK	201	122317	1420
Residential	19	DAVENPORT ROAD	VREDEHOEK	202	122317	1420
Residential	19	DAVENPORT ROAD	VREDEHOEK	203	122317	1420
Residential	19	DAVENPORT ROAD	VREDEHOEK	204	122317	1420
Residential	19	DAVENPORT ROAD	VREDEHOEK	205	122317	1420
Residential	19	DAVENPORT ROAD	VREDEHOEK	301	122317	1420
Residential	19	DAVENPORT ROAD	VREDEHOEK	302	122317	1420

PROPERTY CATEGORY	STREET NO	STREET NAME	SUBURB	UNIT NO	LIS KEY	ERF No
Residential	19	DAVENPORT ROAD	VREDEHOEK	303	122317	1420
Residential	19	DAVENPORT ROAD	VREDEHOEK	401	122317	1420
Residential	19	DAVENPORT ROAD	VREDEHOEK	402	122317	1420
Residential	20	DAVENPORT ROAD	VREDEHOEK		122337	1440
Residential	21	DAVENPORT ROAD	VREDEHOEK	1	122320	1423
Residential	21	DAVENPORT ROAD	VREDEHOEK	2	122320	1423
Residential	21	DAVENPORT ROAD	VREDEHOEK	3	122320	1423
Residential	21	DAVENPORT ROAD	VREDEHOEK	4	122320	1423
Residential	21	DAVENPORT ROAD	VREDEHOEK	5	122320	1423
Residential	21	DAVENPORT ROAD	VREDEHOEK	6	122320	1423
Residential	21	DAVENPORT ROAD	VREDEHOEK	7	122320	1423
Residential	21	DAVENPORT ROAD	VREDEHOEK	8	122320	1423
Residential	22	DAVENPORT ROAD	VREDEHOEK	101	122340	1443
Residential	22	DAVENPORT ROAD	VREDEHOEK	102	122340	1443
Residential	22	DAVENPORT ROAD	VREDEHOEK	103	122340	1443
Residential	22	DAVENPORT ROAD	VREDEHOEK	201	122340	1443
Residential	22	DAVENPORT ROAD	VREDEHOEK	202	122340	1443
Residential	22	DAVENPORT ROAD	VREDEHOEK	203	122340	1443
Residential	22	DAVENPORT ROAD	VREDEHOEK	301	122340	1443
Residential	22	DAVENPORT ROAD	VREDEHOEK	302	122340	1443
Residential	22	DAVENPORT ROAD	VREDEHOEK	303	122340	1443
Residential	22	DAVENPORT ROAD	VREDEHOEK	401	122340	1443
Residential	22	DAVENPORT ROAD	VREDEHOEK	402	122340	1443
Residential	23	DAVENPORT ROAD	VREDEHOEK	1	122321	1424
Residential	23	DAVENPORT ROAD	VREDEHOEK	2	122321	1424
Residential	23	DAVENPORT ROAD	VREDEHOEK	3	122321	1424
Residential	23	DAVENPORT ROAD	VREDEHOEK	4	122321	1424
Residential	23	DAVENPORT ROAD	VREDEHOEK	5	122321	1424
Residential	23	DAVENPORT ROAD	VREDEHOEK	6	122321	1424
Residential	24	DAVENPORT ROAD	VREDEHOEK	1	122341	1444
Residential	24	DAVENPORT ROAD	VREDEHOEK	2	122341	1444
Residential	24	DAVENPORT ROAD	VREDEHOEK	3	122341	1444
Residential	24	DAVENPORT ROAD	VREDEHOEK	4	122341	1444
Residential	24	DAVENPORT ROAD	VREDEHOEK	5	122341	1444

PROPERTY CATEGORY	STREET NO	STREET NAME	SUBURB	UNIT NO	LIS KEY	ERF No
Residential	24	DAVENPORT ROAD	VREDEHOEK	6	122341	1444
Residential	25	DAVENPORT ROAD	VREDEHOEK	1	122324	1427
Residential	25	DAVENPORT ROAD	VREDEHOEK	2	122324	1427
Residential	25	DAVENPORT ROAD	VREDEHOEK	3	122324	1427
Residential	25	DAVENPORT ROAD	VREDEHOEK	4	122324	1427
Residential	25	DAVENPORT ROAD	VREDEHOEK	5	122324	1427
Residential	25	DAVENPORT ROAD	VREDEHOEK	6	122324	1427
Residential	26	DAVENPORT ROAD	VREDEHOEK	1	122916	2461
Residential	26	DAVENPORT ROAD	VREDEHOEK	2	122916	2461
Residential	26	DAVENPORT ROAD	VREDEHOEK	3	122916	2461
Residential	26	DAVENPORT ROAD	VREDEHOEK	4	122916	2461
Residential	26	DAVENPORT ROAD	VREDEHOEK	5	122916	2461
Residential	26	DAVENPORT ROAD	VREDEHOEK	6	122916	2461
Residential	26	DAVENPORT ROAD	VREDEHOEK	7	122916	2461
Residential	26	DAVENPORT ROAD	VREDEHOEK	8	122916	2461
Residential	26	DAVENPORT ROAD	VREDEHOEK	9	122916	2461
Residential	26	DAVENPORT ROAD	VREDEHOEK	10	122916	2461
Residential	26	DAVENPORT ROAD	VREDEHOEK	11	122916	2461
Residential	26	DAVENPORT ROAD	VREDEHOEK	12	122916	2461
Residential	26	DAVENPORT ROAD	VREDEHOEK	13	122916	2461
Residential	26	DAVENPORT ROAD	VREDEHOEK	14	122916	2461
Residential	26	DAVENPORT ROAD	VREDEHOEK	15	122916	2461
Residential	26	DAVENPORT ROAD	VREDEHOEK	16	122916	2461
Residential	26	DAVENPORT ROAD	VREDEHOEK	17	122916	2461
Residential	26	DAVENPORT ROAD	VREDEHOEK	18	122916	2461
Residential	26	DAVENPORT ROAD	VREDEHOEK	19	122916	2461
Residential	26	DAVENPORT ROAD	VREDEHOEK	20	122916	2461
Residential	26	DAVENPORT ROAD	VREDEHOEK	21	122916	2461
Residential	26	DAVENPORT ROAD	VREDEHOEK	22	122916	2461
Residential	27	DAVENPORT ROAD	VREDEHOEK	1	122325	1428
Residential	27	DAVENPORT ROAD	VREDEHOEK	2	122325	1428
Residential	27	DAVENPORT ROAD	VREDEHOEK	3	122325	1428
Residential	27	DAVENPORT ROAD	VREDEHOEK	4	122325	1428
Residential	27	DAVENPORT ROAD	VREDEHOEK	5	122325	1428

PROPERTY CATEGORY	STREET NO	STREET NAME	SUBURB	UNIT NO	LIS KEY	ERF No
Residential	27	DAVENPORT ROAD	VREDEHOEK	6	122325	1428
Residential	27	DAVENPORT ROAD	VREDEHOEK	7	122325	1428
Residential	29	DAVENPORT ROAD	VREDEHOEK	1	122328	1431
Residential	29	DAVENPORT ROAD	VREDEHOEK	2	122328	1431
Residential	29	DAVENPORT ROAD	VREDEHOEK	3	122328	1431
Residential	29	DAVENPORT ROAD	VREDEHOEK	4	122328	1431
Residential	30	DAVENPORT ROAD	VREDEHOEK		122345	1450
Residential	31	DAVENPORT ROAD	VREDEHOEK	1	122329	1432
Residential	31	DAVENPORT ROAD	VREDEHOEK	2	122329	1432
Residential	31	DAVENPORT ROAD	VREDEHOEK	3	122329	1432
Residential	31	DAVENPORT ROAD	VREDEHOEK	4	122329	1432
Residential	31	DAVENPORT ROAD	VREDEHOEK	5	122329	1432
Residential	31	DAVENPORT ROAD	VREDEHOEK	6	122329	1432
Residential	31	DAVENPORT ROAD	VREDEHOEK	7	122329	1432
Residential	33	DAVENPORT ROAD	VREDEHOEK	1	122359	1473
Residential	33	DAVENPORT ROAD	VREDEHOEK	2	122359	1473
Residential	33	DAVENPORT ROAD	VREDEHOEK	3	122359	1473
Residential	33	DAVENPORT ROAD	VREDEHOEK	4	122359	1473
Residential	33	DAVENPORT ROAD	VREDEHOEK	5	122359	1473
Residential	33	DAVENPORT ROAD	VREDEHOEK	6	122359	1473
Residential	33	DAVENPORT ROAD	VREDEHOEK	7	122359	1473
Residential	33	DAVENPORT ROAD	VREDEHOEK	8	122359	1473
Residential	33	DAVENPORT ROAD	VREDEHOEK	9	122359	1473
Residential	33	DAVENPORT ROAD	VREDEHOEK	10	122359	1473
Residential	33	DAVENPORT ROAD	VREDEHOEK	11	122359	1473
Residential	33	DAVENPORT ROAD	VREDEHOEK	12	122359	1473
Residential	33	DAVENPORT ROAD	VREDEHOEK	13	122359	1473
Residential	33	DAVENPORT ROAD	VREDEHOEK	14	122359	1473
Residential	35	DAVENPORT ROAD	VREDEHOEK	1	122481	1636
Residential	35	DAVENPORT ROAD	VREDEHOEK	2	122481	1636
Residential	35	DAVENPORT ROAD	VREDEHOEK	3	122481	1636
Residential	35	DAVENPORT ROAD	VREDEHOEK	4	122481	1636
Residential	35	DAVENPORT ROAD	VREDEHOEK	5	122481	1636
Residential	35	DAVENPORT ROAD	VREDEHOEK	6	122481	1636

PROPERTY CATEGORY	STREET NO	STREET NAME	SUBURB	UNIT NO	LIS KEY	ERF No
Residential	35	DAVENPORT ROAD	VREDEHOEK	7	122481	1636
Residential	35	DAVENPORT ROAD	VREDEHOEK	8	122481	1636
Residential	35	DAVENPORT ROAD	VREDEHOEK	9	122481	1636
Residential	35	DAVENPORT ROAD	VREDEHOEK	10	122481	1636
Residential	35	DAVENPORT ROAD	VREDEHOEK	11	122481	1636
Residential	35	DAVENPORT ROAD	VREDEHOEK	12	122481	1636
Residential	35	DAVENPORT ROAD	VREDEHOEK	13	122481	1636
Residential	36	DAVENPORT ROAD	VREDEHOEK	1	122399	1525
Residential	36	DAVENPORT ROAD	VREDEHOEK	2	122399	1525
Residential	36	DAVENPORT ROAD	VREDEHOEK	3	122399	1525
Residential	36	DAVENPORT ROAD	VREDEHOEK	4	122399	1525
Residential	36	DAVENPORT ROAD	VREDEHOEK	5	122399	1525
Residential	36	DAVENPORT ROAD	VREDEHOEK	6	122399	1525
Residential	36	DAVENPORT ROAD	VREDEHOEK	7	122399	1525
Residential	36	DAVENPORT ROAD	VREDEHOEK	8	122399	1525
Residential	36	DAVENPORT ROAD	VREDEHOEK	9	122399	1525
Residential	36	DAVENPORT ROAD	VREDEHOEK	10	122399	1525
Residential	36	DAVENPORT ROAD	VREDEHOEK	11	122399	1525
Residential	38	DAVENPORT ROAD	VREDEHOEK	1	122396	1522
Residential	38	DAVENPORT ROAD	VREDEHOEK	2	122396	1522
Residential	38	DAVENPORT ROAD	VREDEHOEK	3	122396	1522
Residential	38	DAVENPORT ROAD	VREDEHOEK	4	122396	1522
Residential	38	DAVENPORT ROAD	VREDEHOEK	5	122396	1522
Residential	38	DAVENPORT ROAD	VREDEHOEK	6	122396	1522
Residential	39	DAVENPORT ROAD	VREDEHOEK	1	122492	1647
Residential	39	DAVENPORT ROAD	VREDEHOEK	2	122492	1647
Residential	39	DAVENPORT ROAD	VREDEHOEK	3	122492	1647
Residential	39	DAVENPORT ROAD	VREDEHOEK	4	122492	1647
Residential	39	DAVENPORT ROAD	VREDEHOEK	5	122492	1647
Residential	39	DAVENPORT ROAD	VREDEHOEK	6	122492	1647
Residential	39	DAVENPORT ROAD	VREDEHOEK	7	122492	1647
Residential	39	DAVENPORT ROAD	VREDEHOEK	8	122492	1647
Residential	39	DAVENPORT ROAD	VREDEHOEK	9	122492	1647
Residential	40	DAVENPORT ROAD	VREDEHOEK	101	122395	1521

PROPERTY CATEGORY	STREET NO	STREET NAME	SUBURB	UNIT NO	LIS KEY	ERF No
Residential	40	DAVENPORT ROAD	VREDEHOEK	102	122395	1521
Residential	40	DAVENPORT ROAD	VREDEHOEK	201	122395	1521
Residential	40	DAVENPORT ROAD	VREDEHOEK	202	122395	1521
Residential	40	DAVENPORT ROAD	VREDEHOEK	203	122395	1521
Residential	40	DAVENPORT ROAD	VREDEHOEK	301	122395	1521
Residential	40	DAVENPORT ROAD	VREDEHOEK	302	122395	1521
Residential	40	DAVENPORT ROAD	VREDEHOEK	401	122395	1521
Residential	40	DAVENPORT ROAD	VREDEHOEK	402	122395	1521
Residential	40	DAVENPORT ROAD	VREDEHOEK	403	122395	1521
Residential	40	DAVENPORT ROAD	VREDEHOEK	501	122395	1521
Residential	40	DAVENPORT ROAD	VREDEHOEK	502	122395	1521
Residential	42	DAVENPORT ROAD	VREDEHOEK	1	122392	1518
Residential	42	DAVENPORT ROAD	VREDEHOEK	2	122392	1518
Residential	42	DAVENPORT ROAD	VREDEHOEK	3	122392	1518
Residential	42	DAVENPORT ROAD	VREDEHOEK	4	122392	1518
Residential	42	DAVENPORT ROAD	VREDEHOEK	5	122392	1518
Residential	42	DAVENPORT ROAD	VREDEHOEK	6	122392	1518
Residential	42	DAVENPORT ROAD	VREDEHOEK	7	122392	1518
Residential	42	DAVENPORT ROAD	VREDEHOEK	8	122392	1518
Residential	44	DAVENPORT ROAD	VREDEHOEK	1	122847	2345
Residential	44	DAVENPORT ROAD	VREDEHOEK	2	122847	2345
Residential	44	DAVENPORT ROAD	VREDEHOEK	3	122847	2345
Residential	44	DAVENPORT ROAD	VREDEHOEK	4	122847	2345
Residential	44	DAVENPORT ROAD	VREDEHOEK	5	122847	2345
Residential	44	DAVENPORT ROAD	VREDEHOEK	6	122847	2345
Residential	44	DAVENPORT ROAD	VREDEHOEK	7	122847	2345
Residential	44	DAVENPORT ROAD	VREDEHOEK	8	122847	2345
Residential	44	DAVENPORT ROAD	VREDEHOEK	9	122847	2345
Residential	48	DAVENPORT ROAD	VREDEHOEK	1	122955	2533
Residential	48	DAVENPORT ROAD	VREDEHOEK	2	122955	2533
Residential	48	DAVENPORT ROAD	VREDEHOEK	3	122955	2533
Residential	48	DAVENPORT ROAD	VREDEHOEK	4	122955	2533
Residential	48	DAVENPORT ROAD	VREDEHOEK	5	122955	2533
Residential	48	DAVENPORT ROAD	VREDEHOEK	6	122955	2533

PROPERTY CATEGORY	STREET NO	STREET NAME	SUBURB	UNIT NO	LIS KEY	ERF No
Residential	48	DAVENPORT ROAD	VREDEHOEK	7	122955	2533
Residential	48	DAVENPORT ROAD	VREDEHOEK	8	122955	2533
Residential	48	DAVENPORT ROAD	VREDEHOEK	9	122955	2533
Residential	48	DAVENPORT ROAD	VREDEHOEK	10	122955	2533
Residential	48	DAVENPORT ROAD	VREDEHOEK	11	122955	2533
Residential	48	DAVENPORT ROAD	VREDEHOEK	12	122955	2533
Residential	48	DAVENPORT ROAD	VREDEHOEK	13	122955	2533
Residential	48	DAVENPORT ROAD	VREDEHOEK	14	122955	2533
Residential	48	DAVENPORT ROAD	VREDEHOEK	15	122955	2533
Residential	48	DAVENPORT ROAD	VREDEHOEK	16	122955	2533
Residential	48	DAVENPORT ROAD	VREDEHOEK	17	122955	2533
Residential	50	DAVENPORT ROAD	VREDEHOEK	1	122389	1512
Residential	50	DAVENPORT ROAD	VREDEHOEK	2	122389	1512
Residential	50	DAVENPORT ROAD	VREDEHOEK	3	122389	1512
Residential	50	DAVENPORT ROAD	VREDEHOEK	4	122389	1512
Residential	52	DAVENPORT ROAD	VREDEHOEK	1	122387	1510
Residential	52	DAVENPORT ROAD	VREDEHOEK	2	122387	1510
Residential	52	DAVENPORT ROAD	VREDEHOEK	3	122387	1510
Residential	52	DAVENPORT ROAD	VREDEHOEK	4	122387	1510
Residential	52	DAVENPORT ROAD	VREDEHOEK	5	122387	1510
Residential	52	DAVENPORT ROAD	VREDEHOEK	6	122387	1510
Residential	52	DAVENPORT ROAD	VREDEHOEK	7	122387	1510
Residential	52	DAVENPORT ROAD	VREDEHOEK	8	122387	1510
Residential	54	DAVENPORT ROAD	VREDEHOEK	1	122386	1509
Residential	54	DAVENPORT ROAD	VREDEHOEK	2	122386	1509
Residential	54	DAVENPORT ROAD	VREDEHOEK	3	122386	1509
Residential	54	DAVENPORT ROAD	VREDEHOEK	4	122386	1509
Residential	54	DAVENPORT ROAD	VREDEHOEK	5	122386	1509
Residential	54	DAVENPORT ROAD	VREDEHOEK	6	122386	1509
Residential	54	DAVENPORT ROAD	VREDEHOEK	7	122386	1509
Residential	54	DAVENPORT ROAD	VREDEHOEK	8	122386	1509
Residential	54	DAVENPORT ROAD	VREDEHOEK	9	122386	1509
Non-Residential	1	DEER PARK DRIVE	VREDEHOEK		122662	2044
Non-Residential	2	DEER PARK DRIVE	VREDEHOEK	1	122705	2146

PROPERTY CATEGORY	STREET NO	STREET NAME	SUBURB	UNIT NO	LIS KEY	ERF No
Non-Residential	2	DEER PARK DRIVE	VREDEHOEK	2	122705	2146
Residential	2	DEER PARK DRIVE	VREDEHOEK	201	122705	2146
Residential	2	DEER PARK DRIVE	VREDEHOEK	202	122705	2146
Residential	2	DEER PARK DRIVE	VREDEHOEK	203	122705	2146
Residential	2	DEER PARK DRIVE	VREDEHOEK	204	122705	2146
Residential	2	DEER PARK DRIVE	VREDEHOEK	301	122705	2146
Residential	2	DEER PARK DRIVE	VREDEHOEK	302	122705	2146
Residential	2	DEER PARK DRIVE	VREDEHOEK	303	122705	2146
Residential	2	DEER PARK DRIVE	VREDEHOEK	304	122705	2146
Residential	2	DEER PARK DRIVE	VREDEHOEK	305	122705	2146
Residential	2	DEER PARK DRIVE	VREDEHOEK	306	122705	2146
Residential	2	DEER PARK DRIVE	VREDEHOEK	307	122705	2146
Residential	2	DEER PARK DRIVE	VREDEHOEK	308	122705	2146
Residential	2	DEER PARK DRIVE	VREDEHOEK	309	122705	2146
Residential	2	DEER PARK DRIVE	VREDEHOEK	310	122705	2146
Residential	2	DEER PARK DRIVE	VREDEHOEK	311	122705	2146
Residential	2	DEER PARK DRIVE	VREDEHOEK	401	122705	2146
Residential	2	DEER PARK DRIVE	VREDEHOEK	402	122705	2146
Residential	2	DEER PARK DRIVE	VREDEHOEK	403	122705	2146
Residential	2	DEER PARK DRIVE	VREDEHOEK	404	122705	2146
Residential	2	DEER PARK DRIVE	VREDEHOEK	405	122705	2146
Residential	2	DEER PARK DRIVE	VREDEHOEK	406	122705	2146
Residential	2	DEER PARK DRIVE	VREDEHOEK	407	122705	2146
Residential	2	DEER PARK DRIVE	VREDEHOEK	408	122705	2146
Residential	2	DEER PARK DRIVE	VREDEHOEK	409	122705	2146
Non-Residential	2	DEER PARK DRIVE	VREDEHOEK		122705	2146
Residential	2	DEER PARK DRIVE	VREDEHOEK		122705	2146
Residential	7	DEER PARK DRIVE	VREDEHOEK		122141	1229
Residential	8	DEER PARK DRIVE	VREDEHOEK		122554	1714
Non-Residential	9	DEER PARK DRIVE	VREDEHOEK		122142	1230
Residential	10	DEER PARK DRIVE	VREDEHOEK		122557	1717
Residential	11	DEER PARK DRIVE	VREDEHOEK		122143	1231
Residential	12	DEER PARK DRIVE	VREDEHOEK		122558	1718
Residential	13	DEER PARK DRIVE	VREDEHOEK		122148	1236

PROPERTY CATEGORY	STREET NO	STREET NAME	SUBURB	UNIT NO	LIS KEY	ERF No
Residential	14	DEER PARK DRIVE	VREDEHOEK		122561	1721
Residential	15	DEER PARK DRIVE	VREDEHOEK		122149	1237
Residential	16	DEER PARK DRIVE	VREDEHOEK		122565	1725
Residential	17	DEER PARK DRIVE	VREDEHOEK		122150	1238
Residential	18	DEER PARK DRIVE	VREDEHOEK		122566	1726
Residential	19	DEER PARK DRIVE	VREDEHOEK		122174	1266
Residential	20	DEER PARK DRIVE	VREDEHOEK		122569	1729
Residential	21	DEER PARK DRIVE	VREDEHOEK		122175	1267
Residential	22	DEER PARK DRIVE	VREDEHOEK		122570	1730
Residential	24	DEER PARK DRIVE	VREDEHOEK		122573	1733
Residential	26	DEER PARK DRIVE	VREDEHOEK		122574	1734
Residential	27	DEER PARK DRIVE	VREDEHOEK		122178	1270
Residential	28	DEER PARK DRIVE	VREDEHOEK		122577	1737
Residential	30	DEER PARK DRIVE	VREDEHOEK		122578	1738
Residential	31	DEER PARK DRIVE	VREDEHOEK		122217	1309
Residential	32	DEER PARK DRIVE	VREDEHOEK		122590	1750
Residential	33	DEER PARK DRIVE	VREDEHOEK	1	122214	1306
Residential	33	DEER PARK DRIVE	VREDEHOEK	2	122214	1306
Residential	33	DEER PARK DRIVE	VREDEHOEK	3	122214	1306
Residential	34	DEER PARK DRIVE	VREDEHOEK		122591	1751
Residential	36	DEER PARK DRIVE	VREDEHOEK		122594	1754
Residential	38	DEER PARK DRIVE	VREDEHOEK		122595	1755
Residential	40	DEER PARK DRIVE	VREDEHOEK		122598	1758
Residential	42	DEER PARK DRIVE	VREDEHOEK		122599	1759
Residential	44	DEER PARK DRIVE	VREDEHOEK		122600	1760
Residential	14A	DEER PARK DRIVE	VREDEHOEK		122562	1722
Non-Residential	16A	DEER PARK DRIVE	VREDEHOEK		223537	1160
Residential	1	DELPHINIUM STREET	VREDEHOEK		122906	2442
Residential	2	DELPHINIUM STREET	VREDEHOEK		121648	518
Residential	3	DELPHINIUM STREET	VREDEHOEK		121627	493
Residential	4	DELPHINIUM STREET	VREDEHOEK		121645	515
Residential	5	DELPHINIUM STREET	VREDEHOEK		121630	496
Residential	6	DELPHINIUM STREET	VREDEHOEK		121644	514
Residential	7	DELPHINIUM STREET	VREDEHOEK		121631	497

PROPERTY CATEGORY	STREET NO	STREET NAME	SUBURB	UNIT NO	LIS KEY	ERF No
Residential	8	DELPHINIUM STREET	VREDEHOEK		121641	511
Residential	9	DELPHINIUM STREET	VREDEHOEK		121634	500
Residential	10	DELPHINIUM STREET	VREDEHOEK		121640	510
Residential	11	DELPHINIUM STREET	VREDEHOEK		121635	501
Residential	12	DELPHINIUM STREET	VREDEHOEK		122644	1823
Residential	13	DELPHINIUM STREET	VREDEHOEK	1	122649	1891
Residential	13	DELPHINIUM STREET	VREDEHOEK	2	122649	1891
Residential	13	DELPHINIUM STREET	VREDEHOEK	3	122649	1891
Residential	14	DELPHINIUM STREET	VREDEHOEK		21645646	2761
Residential	1A	DELPHINIUM STREET	VREDEHOEK		122244	1344
Residential	1B	DELPHINIUM STREET	VREDEHOEK		122243	1343
Residential	2A	DELPHINIUM STREET	VREDEHOEK		223656	2454
Residential	1	DENHOLM ROAD	VREDEHOEK		122276	1379
Residential	2	DERRY STREET	VREDEHOEK		4729	1578
Residential	4	DERRY STREET	VREDEHOEK		122439	1592
Residential	6	DERRY STREET	VREDEHOEK		122440	1593
Residential	8	DERRY STREET	VREDEHOEK		122443	1596
Non-Residential	9	DERRY STREET	VREDEHOEK		1064867	2660
Residential	10	DERRY STREET	VREDEHOEK		122444	1597
Non-Residential	12	DERRY STREET	VREDEHOEK		121859	790
Residential	15	DERRY STREET	VREDEHOEK	1	121937	891
Residential	15	DERRY STREET	VREDEHOEK	2	121937	891
Residential	15	DERRY STREET	VREDEHOEK	3	121937	891
Residential	15	DERRY STREET	VREDEHOEK	4	121937	891
Residential	16	DERRY STREET	VREDEHOEK		121840	771
Residential	18	DERRY STREET	VREDEHOEK		121839	770
Non-Residential	19	DERRY STREET	VREDEHOEK		121936	889
Residential	20	DERRY STREET	VREDEHOEK		121838	769
Residential	22	DERRY STREET	VREDEHOEK		121837	768
Non-Residential	23	DERRY STREET	VREDEHOEK		121890	837
Residential	23	DERRY STREET	VREDEHOEK		121890	837
Residential	24	DERRY STREET	VREDEHOEK		121835	766
Residential	26	DERRY STREET	VREDEHOEK		122711	2157
Non-Residential	27	DERRY STREET	VREDEHOEK		245122	2680

PROPERTY CATEGORY	STREET NO	STREET NAME	SUBURB	UNIT NO	LIS KEY	ERF No
Non-Residential	27	DERRY STREET	VREDEHOEK		245122	2680
Non-Residential	27	DERRY STREET	VREDEHOEK		245122	2680
Residential	27	DERRY STREET	VREDEHOEK		245122	2680
Residential	28	DERRY STREET	VREDEHOEK		121834	765
Non-Residential	29	DERRY STREET	VREDEHOEK		121889	835
Residential	30	DERRY STREET	VREDEHOEK		121832	760
Residential	32	DERRY STREET	VREDEHOEK		122856	2361
Non-Residential	33	DERRY STREET	VREDEHOEK		121887	833
Residential	33	DERRY STREET	VREDEHOEK		121887	833
Residential	34	DERRY STREET	VREDEHOEK		121831	759
Residential	36	DERRY STREET	VREDEHOEK		121830	758
Non-Residential	39	DERRY STREET	VREDEHOEK		122667	2080
Residential	40	DERRY STREET	VREDEHOEK		121772	692
Non-Residential	41	DERRY STREET	VREDEHOEK		121886	830
Non-Residential	43	DERRY STREET	VREDEHOEK		121885	829
Residential	2	ESCOMBE ROAD	VREDEHOEK	1	122640	1810
Residential	2	ESCOMBE ROAD	VREDEHOEK	101	122640	1810
Residential	2	ESCOMBE ROAD	VREDEHOEK	102	122640	1810
Residential	2	ESCOMBE ROAD	VREDEHOEK	103	122640	1810
Residential	2	ESCOMBE ROAD	VREDEHOEK	104	122640	1810
Residential	2	ESCOMBE ROAD	VREDEHOEK	201	122640	1810
Residential	2	ESCOMBE ROAD	VREDEHOEK	202	122640	1810
Residential	2	ESCOMBE ROAD	VREDEHOEK	203	122640	1810
Residential	2	ESCOMBE ROAD	VREDEHOEK	204	122640	1810
Residential	2	ESCOMBE ROAD	VREDEHOEK	301	122640	1810
Residential	2	ESCOMBE ROAD	VREDEHOEK	302	122640	1810
Residential	3	ESCOMBE ROAD	VREDEHOEK		122398	1524
Residential	5	ESCOMBE ROAD	VREDEHOEK	1	122397	1523
Residential	5	ESCOMBE ROAD	VREDEHOEK	2	122397	1523
Residential	5	ESCOMBE ROAD	VREDEHOEK	3	122397	1523
Residential	5	ESCOMBE ROAD	VREDEHOEK	4	122397	1523
Residential	5	ESCOMBE ROAD	VREDEHOEK	5	122397	1523
Residential	5	ESCOMBE ROAD	VREDEHOEK	7	122397	1523
Residential	5	ESCOMBE ROAD	VREDEHOEK	9	122397	1523

PROPERTY CATEGORY	STREET NO	STREET NAME	SUBURB	UNIT NO	LIS KEY	ERF No
Residential	7	ESCOMBE ROAD	VREDEHOEK	1	122394	1520
Residential	7	ESCOMBE ROAD	VREDEHOEK	2	122394	1520
Residential	7	ESCOMBE ROAD	VREDEHOEK	3	122394	1520
Residential	7	ESCOMBE ROAD	VREDEHOEK	4	122394	1520
Residential	7	ESCOMBE ROAD	VREDEHOEK	5	122394	1520
Residential	7	ESCOMBE ROAD	VREDEHOEK	6	122394	1520
Residential	7	ESCOMBE ROAD	VREDEHOEK	7	122394	1520
Residential	7	ESCOMBE ROAD	VREDEHOEK	8	122394	1520
Residential	7	ESCOMBE ROAD	VREDEHOEK	9	122394	1520
Residential	7	ESCOMBE ROAD	VREDEHOEK	10	122394	1520
Residential	7	ESCOMBE ROAD	VREDEHOEK	11	122394	1520
Residential	8	ESCOMBE ROAD	VREDEHOEK	1	122422	1556
Residential	8	ESCOMBE ROAD	VREDEHOEK	2	122422	1556
Residential	8	ESCOMBE ROAD	VREDEHOEK	3	122422	1556
Residential	8	ESCOMBE ROAD	VREDEHOEK	4	122422	1556
Residential	8	ESCOMBE ROAD	VREDEHOEK	5	122422	1556
Residential	8	ESCOMBE ROAD	VREDEHOEK	6	122422	1556
Residential	8	ESCOMBE ROAD	VREDEHOEK	7	122422	1556
Residential	8	ESCOMBE ROAD	VREDEHOEK	8	122422	1556
Residential	8	ESCOMBE ROAD	VREDEHOEK	9	122422	1556
Residential	8	ESCOMBE ROAD	VREDEHOEK	10	122422	1556
Residential	8	ESCOMBE ROAD	VREDEHOEK	11	122422	1556
Residential	8	ESCOMBE ROAD	VREDEHOEK	12	122422	1556
Residential	8	ESCOMBE ROAD	VREDEHOEK	14	122422	1556
Residential	8	ESCOMBE ROAD	VREDEHOEK	15	122422	1556
Residential	8	ESCOMBE ROAD	VREDEHOEK	16	122422	1556
Residential	8	ESCOMBE ROAD	VREDEHOEK	17	122422	1556
Residential	8	ESCOMBE ROAD	VREDEHOEK	18	122422	1556
Residential	8	ESCOMBE ROAD	VREDEHOEK	19	122422	1556
Residential	8	ESCOMBE ROAD	VREDEHOEK	20	122422	1556
Residential	8	ESCOMBE ROAD	VREDEHOEK	21	122422	1556
Residential	8	ESCOMBE ROAD	VREDEHOEK	22	122422	1556
Residential	8	ESCOMBE ROAD	VREDEHOEK	23	122422	1556
Residential	8	ESCOMBE ROAD	VREDEHOEK	24	122422	1556

PROPERTY CATEGORY	STREET NO	STREET NAME	SUBURB	UNIT NO	LIS KEY	ERF No
Residential	8	ESCOMBE ROAD	VREDEHOEK	25	122422	1556
Residential	8	ESCOMBE ROAD	VREDEHOEK	26	122422	1556
Residential	9	ESCOMBE ROAD	VREDEHOEK	1	122393	1519
Residential	9	ESCOMBE ROAD	VREDEHOEK	2	122393	1519
Residential	9	ESCOMBE ROAD	VREDEHOEK	3	122393	1519
Residential	9	ESCOMBE ROAD	VREDEHOEK	4	122393	1519
Residential	9	ESCOMBE ROAD	VREDEHOEK	5	122393	1519
Residential	9	ESCOMBE ROAD	VREDEHOEK	6	122393	1519
Residential	10	ESCOMBE ROAD	VREDEHOEK	1	122425	1559
Residential	10	ESCOMBE ROAD	VREDEHOEK	2	122425	1559
Residential	10	ESCOMBE ROAD	VREDEHOEK	3	122425	1559
Residential	10	ESCOMBE ROAD	VREDEHOEK	4	122425	1559
Residential	10	ESCOMBE ROAD	VREDEHOEK	5	122425	1559
Residential	10	ESCOMBE ROAD	VREDEHOEK	6	122425	1559
Residential	10	ESCOMBE ROAD	VREDEHOEK	7	122425	1559
Residential	10	ESCOMBE ROAD	VREDEHOEK	8	122425	1559
Residential	10	ESCOMBE ROAD	VREDEHOEK	9	122425	1559
Residential	10	ESCOMBE ROAD	VREDEHOEK	10	122425	1559
Residential	10	ESCOMBE ROAD	VREDEHOEK	11	122425	1559
Residential	10	ESCOMBE ROAD	VREDEHOEK	12	122425	1559
Residential	10	ESCOMBE ROAD	VREDEHOEK	13	122425	1559
Residential	10	ESCOMBE ROAD	VREDEHOEK	14	122425	1559
Residential	10	ESCOMBE ROAD	VREDEHOEK	15	122425	1559
Residential	15	ESCOMBE ROAD	VREDEHOEK	1	122390	1514
Residential	15	ESCOMBE ROAD	VREDEHOEK	2	122390	1514
Residential	15	ESCOMBE ROAD	VREDEHOEK	3	122390	1514
Residential	15	ESCOMBE ROAD	VREDEHOEK	4	122390	1514
Residential	15	ESCOMBE ROAD	VREDEHOEK	5	122390	1514
Residential	15	ESCOMBE ROAD	VREDEHOEK	6	122390	1514
Residential	3	EXNER AVENUE	VREDEHOEK		121891	839
Residential	4	EXNER AVENUE	VREDEHOEK	1	121932	885
Residential	4	EXNER AVENUE	VREDEHOEK	2	121932	885
Residential	4	EXNER AVENUE	VREDEHOEK	3	121932	885
Residential	5	EXNER AVENUE	VREDEHOEK		121895	843

PROPERTY CATEGORY	STREET NO	STREET NAME	SUBURB	UNIT NO	LIS KEY	ERF No
Residential	6	EXNER AVENUE	VREDEHOEK		443486	884
Residential	7	EXNER AVENUE	VREDEHOEK		121896	844
Residential	8	EXNER AVENUE	VREDEHOEK		121928	881
Residential	9	EXNER AVENUE	VREDEHOEK		121899	847
Residential	10	EXNER AVENUE	VREDEHOEK		121925	878
Residential	11	EXNER AVENUE	VREDEHOEK		121900	848
Residential	12	EXNER AVENUE	VREDEHOEK		121922	875
Residential	13	EXNER AVENUE	VREDEHOEK		121903	851
Residential	14	EXNER AVENUE	VREDEHOEK		121921	874
Non-Residential	15	EXNER AVENUE	VREDEHOEK		121904	852
Residential	16	EXNER AVENUE	VREDEHOEK		121916	869
Residential	17	EXNER AVENUE	VREDEHOEK		121907	855
Residential	19	EXNER AVENUE	VREDEHOEK		121908	856
Residential	20	EXNER AVENUE	VREDEHOEK		121917	870
Residential	21	EXNER AVENUE	VREDEHOEK		121910	858
Residential	23	EXNER AVENUE	VREDEHOEK		121912	862
Residential	25	EXNER AVENUE	VREDEHOEK		122465	1618
Residential	27	EXNER AVENUE	VREDEHOEK		122466	1619
Residential	28	EXNER AVENUE	VREDEHOEK		122248	1350
Residential	29	EXNER AVENUE	VREDEHOEK	1	5067	2289
Residential	29	EXNER AVENUE	VREDEHOEK	2	5067	2289
Residential	29	EXNER AVENUE	VREDEHOEK	3	5067	2289
Residential	29	EXNER AVENUE	VREDEHOEK	4	5067	2289
Residential	29	EXNER AVENUE	VREDEHOEK	5	5067	2289
Residential	29	EXNER AVENUE	VREDEHOEK	6	5067	2289
Residential	29	EXNER AVENUE	VREDEHOEK	7	5067	2289
Residential	29	EXNER AVENUE	VREDEHOEK	8	5067	2289
Residential	29	EXNER AVENUE	VREDEHOEK	9	5067	2289
Residential	29	EXNER AVENUE	VREDEHOEK	10	5067	2289
Residential	29	EXNER AVENUE	VREDEHOEK	11	5067	2289
Residential	29	EXNER AVENUE	VREDEHOEK	12	5067	2289
Residential	29	EXNER AVENUE	VREDEHOEK	13	5067	2289
Residential	29	EXNER AVENUE	VREDEHOEK	14	5067	2289
Residential	29	EXNER AVENUE	VREDEHOEK	15	5067	2289

PROPERTY CATEGORY	STREET NO	STREET NAME	SUBURB	UNIT NO	LIS KEY	ERF No
Residential	29	EXNER AVENUE	VREDEHOEK	16	5067	2289
Residential	29	EXNER AVENUE	VREDEHOEK	17	5067	2289
Residential	29	EXNER AVENUE	VREDEHOEK	18	5067	2289
Residential	29	EXNER AVENUE	VREDEHOEK	19	5067	2289
Residential	29	EXNER AVENUE	VREDEHOEK	20	5067	2289
Residential	29	EXNER AVENUE	VREDEHOEK	21	5067	2289
Residential	29	EXNER AVENUE	VREDEHOEK	22	5067	2289
Residential	31	EXNER AVENUE	VREDEHOEK	1	122471	1626
Residential	31	EXNER AVENUE	VREDEHOEK	2	122471	1626
Residential	31	EXNER AVENUE	VREDEHOEK	3	122471	1626
Residential	31	EXNER AVENUE	VREDEHOEK	4	122471	1626
Residential	32	EXNER AVENUE	VREDEHOEK	1	122931	2486
Residential	32	EXNER AVENUE	VREDEHOEK	2	122931	2486
Residential	32	EXNER AVENUE	VREDEHOEK	3	122931	2486
Residential	32	EXNER AVENUE	VREDEHOEK	4	122931	2486
Residential	32	EXNER AVENUE	VREDEHOEK	5	122931	2486
Residential	32	EXNER AVENUE	VREDEHOEK	6	122931	2486
Residential	32	EXNER AVENUE	VREDEHOEK	7	122931	2486
Residential	32	EXNER AVENUE	VREDEHOEK	8	122931	2486
Residential	32	EXNER AVENUE	VREDEHOEK	9	122931	2486
Residential	32	EXNER AVENUE	VREDEHOEK	10	122931	2486
Residential	32	EXNER AVENUE	VREDEHOEK	11	122931	2486
Residential	32	EXNER AVENUE	VREDEHOEK	12	122931	2486
Residential	32	EXNER AVENUE	VREDEHOEK	13	122931	2486
Residential	32	EXNER AVENUE	VREDEHOEK	14	122931	2486
Residential	32	EXNER AVENUE	VREDEHOEK	15	122931	2486
Residential	32	EXNER AVENUE	VREDEHOEK	16	122931	2486
Residential	32	EXNER AVENUE	VREDEHOEK	17	122931	2486
Residential	32	EXNER AVENUE	VREDEHOEK	18	122931	2486
Residential	32	EXNER AVENUE	VREDEHOEK	19	122931	2486
Residential	32	EXNER AVENUE	VREDEHOEK	20	122931	2486
Residential	32	EXNER AVENUE	VREDEHOEK	21	122931	2486
Residential	32	EXNER AVENUE	VREDEHOEK	22	122931	2486
Residential	32	EXNER AVENUE	VREDEHOEK	23	122931	2486

PROPERTY CATEGORY	STREET NO	STREET NAME	SUBURB	UNIT NO	LIS KEY	ERF No
Residential	33	EXNER AVENUE	VREDEHOEK	1	122472	1627
Residential	33	EXNER AVENUE	VREDEHOEK	2	122472	1627
Residential	33	EXNER AVENUE	VREDEHOEK	3	122472	1627
Residential	33	EXNER AVENUE	VREDEHOEK	4	122472	1627
Residential	33	EXNER AVENUE	VREDEHOEK	5	122472	1627
Residential	34	EXNER AVENUE	VREDEHOEK		122366	1480
Residential	35	EXNER AVENUE	VREDEHOEK		122475	1630
Residential	36	EXNER AVENUE	VREDEHOEK		122363	1477
Residential	37	EXNER AVENUE	VREDEHOEK		122476	1631
Residential	39	EXNER AVENUE	VREDEHOEK		444567	2673
Residential	40	EXNER AVENUE	VREDEHOEK	1	122362	1476
Residential	40	EXNER AVENUE	VREDEHOEK	2	122362	1476
Residential	41	EXNER AVENUE	VREDEHOEK	1	122480	1635
Residential	41	EXNER AVENUE	VREDEHOEK	2	122480	1635
Residential	41	EXNER AVENUE	VREDEHOEK	3	122480	1635
Residential	41	EXNER AVENUE	VREDEHOEK	4	122480	1635
Residential	41	EXNER AVENUE	VREDEHOEK	5	122480	1635
Residential	43	EXNER AVENUE	VREDEHOEK	1	122482	1637
Residential	43	EXNER AVENUE	VREDEHOEK	2	122482	1637
Residential	43	EXNER AVENUE	VREDEHOEK	3	122482	1637
Residential	43	EXNER AVENUE	VREDEHOEK	4	122482	1637
Residential	43	EXNER AVENUE	VREDEHOEK	5	122482	1637
Residential	43	EXNER AVENUE	VREDEHOEK	6	122482	1637
Residential	45	EXNER AVENUE	VREDEHOEK	101	122483	1638
Residential	45	EXNER AVENUE	VREDEHOEK	103	122483	1638
Residential	45	EXNER AVENUE	VREDEHOEK	201	122483	1638
Residential	45	EXNER AVENUE	VREDEHOEK	202	122483	1638
Residential	45	EXNER AVENUE	VREDEHOEK	203	122483	1638
Residential	45	EXNER AVENUE	VREDEHOEK	302	122483	1638
Residential	45	EXNER AVENUE	VREDEHOEK	401	122483	1638
Residential	46	EXNER AVENUE	VREDEHOEK		122356	1470
Residential	48	EXNER AVENUE	VREDEHOEK	1	122353	1467
Residential	48	EXNER AVENUE	VREDEHOEK	2	122353	1467
Residential	48	EXNER AVENUE	VREDEHOEK	3	122353	1467

PROPERTY CATEGORY	STREET NO	STREET NAME	SUBURB	UNIT NO	LIS KEY	ERF No
Residential	48	EXNER AVENUE	VREDEHOEK	4	122353	1467
Residential	48	EXNER AVENUE	VREDEHOEK	5	122353	1467
Residential	48	EXNER AVENUE	VREDEHOEK	6	122353	1467
Residential	48	EXNER AVENUE	VREDEHOEK	7	122353	1467
Residential	49	EXNER AVENUE	VREDEHOEK	1	122400	1526
Residential	49	EXNER AVENUE	VREDEHOEK	2	122400	1526
Residential	49	EXNER AVENUE	VREDEHOEK	3	122400	1526
Residential	49	EXNER AVENUE	VREDEHOEK	4	122400	1526
Residential	49	EXNER AVENUE	VREDEHOEK	5	122400	1526
Residential	49	EXNER AVENUE	VREDEHOEK	6	122400	1526
Residential	49	EXNER AVENUE	VREDEHOEK	7	122400	1526
Residential	49	EXNER AVENUE	VREDEHOEK	8	122400	1526
Residential	49	EXNER AVENUE	VREDEHOEK	9	122400	1526
Residential	49	EXNER AVENUE	VREDEHOEK	10	122400	1526
Residential	50	EXNER AVENUE	VREDEHOEK	1	122352	1466
Residential	50	EXNER AVENUE	VREDEHOEK	2	122352	1466
Residential	50	EXNER AVENUE	VREDEHOEK	3	122352	1466
Residential	50	EXNER AVENUE	VREDEHOEK	4	122352	1466
Residential	50	EXNER AVENUE	VREDEHOEK	5	122352	1466
Residential	50	EXNER AVENUE	VREDEHOEK	6	122352	1466
Residential	50	EXNER AVENUE	VREDEHOEK	7	122352	1466
Residential	50	EXNER AVENUE	VREDEHOEK	8	122352	1466
Residential	50	EXNER AVENUE	VREDEHOEK	9	122352	1466
Residential	50	EXNER AVENUE	VREDEHOEK	10	122352	1466
Residential	50	EXNER AVENUE	VREDEHOEK	11	122352	1466
Residential	52	EXNER AVENUE	VREDEHOEK		122633	1803
Residential	53	EXNER AVENUE	VREDEHOEK	1	122639	1809
Residential	53	EXNER AVENUE	VREDEHOEK	2	122639	1809
Residential	53	EXNER AVENUE	VREDEHOEK	4	122639	1809
Residential	53	EXNER AVENUE	VREDEHOEK	5	122639	1809
Residential	53	EXNER AVENUE	VREDEHOEK	6	122639	1809
Residential	53	EXNER AVENUE	VREDEHOEK	7	122639	1809
Residential	53	EXNER AVENUE	VREDEHOEK	9	122639	1809
Residential	53	EXNER AVENUE	VREDEHOEK	10	122639	1809

PROPERTY CATEGORY	STREET NO	STREET NAME	SUBURB	UNIT NO	LIS KEY	ERF No
Residential	53	EXNER AVENUE	VREDEHOEK	11	122639	1809
Residential	53	EXNER AVENUE	VREDEHOEK	12	122639	1809
Residential	53	EXNER AVENUE	VREDEHOEK	13	122639	1809
Residential	53	EXNER AVENUE	VREDEHOEK	14	122639	1809
Residential	57	EXNER AVENUE	VREDEHOEK	1	245606	1987
Residential	57	EXNER AVENUE	VREDEHOEK	2	245606	1987
Residential	57	EXNER AVENUE	VREDEHOEK	3	245606	1987
Residential	57	EXNER AVENUE	VREDEHOEK	4	245606	1987
Residential	57	EXNER AVENUE	VREDEHOEK	5	245606	1987
Residential	57	EXNER AVENUE	VREDEHOEK	6	245606	1987
Residential	57	EXNER AVENUE	VREDEHOEK	7	245606	1987
Residential	57	EXNER AVENUE	VREDEHOEK	8	245606	1987
Residential	57	EXNER AVENUE	VREDEHOEK	9	245606	1987
Residential	57	EXNER AVENUE	VREDEHOEK	10	245606	1987
Residential	57	EXNER AVENUE	VREDEHOEK	11	245606	1987
Residential	57	EXNER AVENUE	VREDEHOEK	12	245606	1987
Residential	59	EXNER AVENUE	VREDEHOEK	1	122634	1804
Residential	59	EXNER AVENUE	VREDEHOEK	2	122634	1804
Residential	59	EXNER AVENUE	VREDEHOEK	3	122634	1804
Residential	59	EXNER AVENUE	VREDEHOEK	4	122634	1804
Residential	59	EXNER AVENUE	VREDEHOEK	5	122634	1804
Residential	59	EXNER AVENUE	VREDEHOEK	6	122634	1804
Residential	59	EXNER AVENUE	VREDEHOEK	7	122634	1804
Residential	59	EXNER AVENUE	VREDEHOEK	8	122634	1804
Residential	59	EXNER AVENUE	VREDEHOEK	9	122634	1804
Residential	59	EXNER AVENUE	VREDEHOEK	10	122634	1804
Residential	59	EXNER AVENUE	VREDEHOEK	11	122634	1804
Residential	59	EXNER AVENUE	VREDEHOEK	12	122634	1804
Residential	59	EXNER AVENUE	VREDEHOEK	13	122634	1804
Residential	59	EXNER AVENUE	VREDEHOEK	14	122634	1804
Residential	19A	EXNER AVENUE	VREDEHOEK		121909	857
Non-Residential	30A	EXNER AVENUE	VREDEHOEK		223532	1141
Residential	39A	EXNER AVENUE	VREDEHOEK		122479	1634
Residential	3A	EXNER AVENUE	VREDEHOEK		121892	840

PROPERTY CATEGORY	STREET NO	STREET NAME	SUBURB	UNIT NO	LIS KEY	ERF No
Residential	44A	EXNER AVENUE	VREDEHOEK	1	122357	1471
Residential	44A	EXNER AVENUE	VREDEHOEK	2	122357	1471
Residential	44A	EXNER AVENUE	VREDEHOEK	3	122357	1471
Residential	44A	EXNER AVENUE	VREDEHOEK	4	122357	1471
Residential	44A	EXNER AVENUE	VREDEHOEK	5	122357	1471
Residential	44A	EXNER AVENUE	VREDEHOEK	6	122357	1471
Residential	44A	EXNER AVENUE	VREDEHOEK	7	122357	1471
Non-Residential	45A	EXNER AVENUE	VREDEHOEK		223531	1140
Non-Residential	46A	EXNER AVENUE	VREDEHOEK		1068512	2458
Residential	1	FLORIDA ROAD	VREDEHOEK	1	122367	1482
Residential	1	FLORIDA ROAD	VREDEHOEK	2	122367	1482
Residential	1	FLORIDA ROAD	VREDEHOEK	3	122367	1482
Residential	1	FLORIDA ROAD	VREDEHOEK	4	122367	1482
Residential	1	FLORIDA ROAD	VREDEHOEK	5	122367	1482
Residential	1	FLORIDA ROAD	VREDEHOEK	6	122367	1482
Residential	1	FLORIDA ROAD	VREDEHOEK	7	122367	1482
Residential	2	FLORIDA ROAD	VREDEHOEK		122314	1417
Residential	3	FLORIDA ROAD	VREDEHOEK		122365	1479
Residential	5	FLORIDA ROAD	VREDEHOEK		122364	1478
Residential	7	FLORIDA ROAD	VREDEHOEK		122361	1475
Residential	9	FLORIDA ROAD	VREDEHOEK		122360	1474
Residential	11	FLORIDA ROAD	VREDEHOEK	1	122358	1472
Residential	11	FLORIDA ROAD	VREDEHOEK	2	122358	1472
Residential	11	FLORIDA ROAD	VREDEHOEK	3	122358	1472
Residential	11	FLORIDA ROAD	VREDEHOEK	4	122358	1472
Residential	11	FLORIDA ROAD	VREDEHOEK	5	122358	1472
Residential	11	FLORIDA ROAD	VREDEHOEK	6	122358	1472
Residential	11	FLORIDA ROAD	VREDEHOEK	7	122358	1472
Residential	11	FLORIDA ROAD	VREDEHOEK	8	122358	1472
Residential	11	FLORIDA ROAD	VREDEHOEK	9	122358	1472
Residential	11	FLORIDA ROAD	VREDEHOEK	10	122358	1472
Residential	11	FLORIDA ROAD	VREDEHOEK	11	122358	1472
Residential	11	FLORIDA ROAD	VREDEHOEK	12	122358	1472
Residential	11	FLORIDA ROAD	VREDEHOEK	13	122358	1472

PROPERTY CATEGORY	STREET NO	STREET NAME	SUBURB	UNIT NO	LIS KEY	ERF No
Residential	11	FLORIDA ROAD	VREDEHOEK	14	122358	1472
Residential	11	FLORIDA ROAD	VREDEHOEK	15	122358	1472
Residential	11	FLORIDA ROAD	VREDEHOEK	16	122358	1472
Residential	11	FLORIDA ROAD	VREDEHOEK	17	122358	1472
Residential	11	FLORIDA ROAD	VREDEHOEK	18	122358	1472
Residential	13	FLORIDA ROAD	VREDEHOEK	1	122354	1468
Residential	13	FLORIDA ROAD	VREDEHOEK	2	122354	1468
Residential	13	FLORIDA ROAD	VREDEHOEK	3	122354	1468
Residential	13	FLORIDA ROAD	VREDEHOEK	4	122354	1468
Residential	13	FLORIDA ROAD	VREDEHOEK	5	122354	1468
Residential	13	FLORIDA ROAD	VREDEHOEK	6	122354	1468
Residential	15	FLORIDA ROAD	VREDEHOEK		122351	1465
Residential	16	FLORIDA ROAD	VREDEHOEK	1	223661	2530
Residential	16	FLORIDA ROAD	VREDEHOEK	2	223661	2530
Residential	16	FLORIDA ROAD	VREDEHOEK	3	223661	2530
Residential	16	FLORIDA ROAD	VREDEHOEK	4	223661	2530
Residential	16	FLORIDA ROAD	VREDEHOEK	5	223661	2530
Residential	16	FLORIDA ROAD	VREDEHOEK	6	223661	2530
Residential	16	FLORIDA ROAD	VREDEHOEK	7	223661	2530
Residential	16	FLORIDA ROAD	VREDEHOEK	8	223661	2530
Residential	16	FLORIDA ROAD	VREDEHOEK	9	223661	2530
Residential	16	FLORIDA ROAD	VREDEHOEK	10	223661	2530
Residential	16	FLORIDA ROAD	VREDEHOEK	11	223661	2530
Residential	16	FLORIDA ROAD	VREDEHOEK	12	223661	2530
Residential	17	FLORIDA ROAD	VREDEHOEK		122350	1464
Residential	19	FLORIDA ROAD	VREDEHOEK	1	122349	1461
Residential	19	FLORIDA ROAD	VREDEHOEK	2	122349	1461
Residential	19	FLORIDA ROAD	VREDEHOEK	3	122349	1461
Residential	19	FLORIDA ROAD	VREDEHOEK	4	122349	1461
Residential	19	FLORIDA ROAD	VREDEHOEK	5	122349	1461
Residential	19	FLORIDA ROAD	VREDEHOEK	6	122349	1461
Residential	21	FLORIDA ROAD	VREDEHOEK	1	122348	1460
Residential	21	FLORIDA ROAD	VREDEHOEK	2	122348	1460
Residential	21	FLORIDA ROAD	VREDEHOEK	3	122348	1460

PROPERTY CATEGORY	STREET NO	STREET NAME	SUBURB	UNIT NO	LIS KEY	ERF No
Residential	21	FLORIDA ROAD	VREDEHOEK	4	122348	1460
Residential	21	FLORIDA ROAD	VREDEHOEK	5	122348	1460
Residential	21	FLORIDA ROAD	VREDEHOEK	6	122348	1460
Residential	21	FLORIDA ROAD	VREDEHOEK	7	122348	1460
Residential	11B	FLORIDA ROAD	VREDEHOEK		79943577	2775
Residential	11C	FLORIDA ROAD	VREDEHOEK		79942996	2774
Residential	2	FRANK AVENUE	VREDEHOEK		122216	1308
Residential	3	FRANK AVENUE	VREDEHOEK		122179	1271
Residential	4	FRANK AVENUE	VREDEHOEK		122215	1307
Residential	5	FRANK AVENUE	VREDEHOEK		122181	1273
Residential	6	FRANK AVENUE	VREDEHOEK		122213	1305
Residential	7	FRANK AVENUE	VREDEHOEK		122651	1989
Residential	8	FRANK AVENUE	VREDEHOEK		122212	1304
Residential	9	FRANK AVENUE	VREDEHOEK		122184	1277
Residential	10	FRANK AVENUE	VREDEHOEK		122211	1303
Residential	11	FRANK AVENUE	VREDEHOEK		122187	1280
Residential	12	FRANK AVENUE	VREDEHOEK		122210	1302
Residential	13	FRANK AVENUE	VREDEHOEK		122188	1281
Residential	14	FRANK AVENUE	VREDEHOEK		122209	1301
Residential	15	FRANK AVENUE	VREDEHOEK		122191	1284
Residential	16	FRANK AVENUE	VREDEHOEK		122208	1300
Residential	18	FRANK AVENUE	VREDEHOEK		122207	1299
Residential	20	FRANK AVENUE	VREDEHOEK		122206	1298
Residential	22	FRANK AVENUE	VREDEHOEK		122205	1297
Residential	24	FRANK AVENUE	VREDEHOEK		122203	1296
Residential	26	FRANK AVENUE	VREDEHOEK		122202	1295
Residential	28	FRANK AVENUE	VREDEHOEK		122201	1294
Residential	1	FREESIA AVENUE	VREDEHOEK		121798	726
Residential	2	FREESIA AVENUE	VREDEHOEK		121623	485
Residential	3	FREESIA AVENUE	VREDEHOEK		121799	727
Residential	4	FREESIA AVENUE	VREDEHOEK		121622	484
Residential	5	FREESIA AVENUE	VREDEHOEK		121802	730
Residential	7	FREESIA AVENUE	VREDEHOEK		121803	731
Residential	8	FREESIA AVENUE	VREDEHOEK		121850	781

PROPERTY CATEGORY	STREET NO	STREET NAME	SUBURB	UNIT NO	LIS KEY	ERF No
Residential	10	FREESIA AVENUE	VREDEHOEK		121849	780
Residential	12	FREESIA AVENUE	VREDEHOEK		121847	778
Residential	14	FREESIA AVENUE	VREDEHOEK		121846	777
Residential	16	FREESIA AVENUE	VREDEHOEK		121843	774
Residential	18	FREESIA AVENUE	VREDEHOEK		121833	764
Residential	31	FREESIA AVENUE	VREDEHOEK		1036180	2731
Residential	18A	FREESIA AVENUE	VREDEHOEK		121842	773
Non-Residential	20B	FREESIA AVENUE	VREDEHOEK		223513	762
Non-Residential	33B	FREESIA AVENUE	VREDEHOEK		223512	761
Residential	1	GARDENIA AVENUE	VREDEHOEK		223551	1579
Residential	3	GARDENIA AVENUE	VREDEHOEK		4731	1580
Residential	4	GARDENIA AVENUE	VREDEHOEK		122438	1591
Residential	5	GARDENIA AVENUE	VREDEHOEK		4732	1581
Residential	6	GARDENIA AVENUE	VREDEHOEK		122441	1594
Residential	7	GARDENIA AVENUE	VREDEHOEK		122437	1582
Residential	8	GARDENIA AVENUE	VREDEHOEK		122442	1595
Residential	9	GARDENIA AVENUE	VREDEHOEK		223554	1583
Residential	10	GARDENIA AVENUE	VREDEHOEK		122445	1598
Residential	11	GARDENIA AVENUE	VREDEHOEK		4734	1584
Residential	12	GARDENIA AVENUE	VREDEHOEK		122447	1600
Residential	13	GARDENIA AVENUE	VREDEHOEK		4735	1585
Residential	14	GARDENIA AVENUE	VREDEHOEK		122449	1602
Residential	15	GARDENIA AVENUE	VREDEHOEK		4736	1586
Residential	16	GARDENIA AVENUE	VREDEHOEK		122451	1604
Residential	17	GARDENIA AVENUE	VREDEHOEK		243542	2527
Residential	18	GARDENIA AVENUE	VREDEHOEK		122453	1606
Residential	20	GARDENIA AVENUE	VREDEHOEK		122455	1608
Residential	22	GARDENIA AVENUE	VREDEHOEK		122457	1610
Residential	24	GARDENIA AVENUE	VREDEHOEK		122459	1612
Residential	26	GARDENIA AVENUE	VREDEHOEK		122461	1614
Residential	27	GARDENIA AVENUE	VREDEHOEK		122855	2360
Residential	17A	GARDENIA AVENUE	VREDEHOEK		1042299	2750
Residential	2	GLADIOLUS AVENUE	VREDEHOEK		122446	1599
Non-Residential	3	GLADIOLUS AVENUE	VREDEHOEK		121857	788

PROPERTY CATEGORY	STREET NO	STREET NAME	SUBURB	UNIT NO	LIS KEY	ERF No
Residential	4	GLADIOLUS AVENUE	VREDEHOEK		122448	1601
Residential	6	GLADIOLUS AVENUE	VREDEHOEK		122450	1603
Residential	8	GLADIOLUS AVENUE	VREDEHOEK		122452	1605
Residential	9	GLADIOLUS AVENUE	VREDEHOEK		121841	772
Residential	10	GLADIOLUS AVENUE	VREDEHOEK		122454	1607
Residential	11	GLADIOLUS AVENUE	VREDEHOEK		121844	775
Residential	12	GLADIOLUS AVENUE	VREDEHOEK		122456	1609
Residential	13	GLADIOLUS AVENUE	VREDEHOEK		121845	776
Residential	14	GLADIOLUS AVENUE	VREDEHOEK		122458	1611
Residential	15	GLADIOLUS AVENUE	VREDEHOEK		121848	779
Residential	16	GLADIOLUS AVENUE	VREDEHOEK		122460	1613
Residential	17	GLADIOLUS AVENUE	VREDEHOEK		121855	786
Residential	18	GLADIOLUS AVENUE	VREDEHOEK		122462	1615
Residential	19	GLADIOLUS AVENUE	VREDEHOEK		121854	785
Residential	20	GLADIOLUS AVENUE	VREDEHOEK		122463	1616
Residential	21	GLADIOLUS AVENUE	VREDEHOEK		121853	784
Residential	23	GLADIOLUS AVENUE	VREDEHOEK		121852	783
Residential	25	GLADIOLUS AVENUE	VREDEHOEK		121851	782
Non-Residential	1A	GLADIOLUS AVENUE	VREDEHOEK		121858	789
Residential	9A	GLADIOLUS AVENUE	VREDEHOEK		121836	767
Residential	3	GORGE ROAD	VREDEHOEK		122106	1116
Residential	2	GRISNEZ ROAD	VREDEHOEK		122300	1403
Residential	4	GRISNEZ ROAD	VREDEHOEK		243405	2577
Residential	1	HIGHLANDS AVENUE	VREDEHOEK	1	122925	2471
Residential	1	HIGHLANDS AVENUE	VREDEHOEK	2	122925	2471
Residential	1	HIGHLANDS AVENUE	VREDEHOEK	3	122925	2471
Residential	1	HIGHLANDS AVENUE	VREDEHOEK	4	122925	2471
Residential	1	HIGHLANDS AVENUE	VREDEHOEK	5	122925	2471
Residential	1	HIGHLANDS AVENUE	VREDEHOEK	6	122925	2471
Residential	1	HIGHLANDS AVENUE	VREDEHOEK	7	122925	2471
Residential	1	HIGHLANDS AVENUE	VREDEHOEK	8	122925	2471
Residential	1	HIGHLANDS AVENUE	VREDEHOEK	9	122925	2471
Residential	1	HIGHLANDS AVENUE	VREDEHOEK	10	122925	2471
Residential	1	HIGHLANDS AVENUE	VREDEHOEK	11	122925	2471

PROPERTY CATEGORY	STREET NO	STREET NAME	SUBURB	UNIT NO	LIS KEY	ERF No
Residential	1	HIGHLANDS AVENUE	VREDEHOEK	12	122925	2471
Residential	1	HIGHLANDS AVENUE	VREDEHOEK	13	122925	2471
Residential	1	HIGHLANDS AVENUE	VREDEHOEK	14	122925	2471
Residential	1	HIGHLANDS AVENUE	VREDEHOEK	15	122925	2471
Residential	1	HIGHLANDS AVENUE	VREDEHOEK	16	122925	2471
Residential	1	HIGHLANDS AVENUE	VREDEHOEK	17	122925	2471
Non-Residential	4	HIGHLANDS AVENUE	VREDEHOEK		122704	2145
Residential	9	HIGHLANDS AVENUE	VREDEHOEK	1	122838	2330
Residential	9	HIGHLANDS AVENUE	VREDEHOEK	2	122838	2330
Residential	9	HIGHLANDS AVENUE	VREDEHOEK	3	122838	2330
Residential	9	HIGHLANDS AVENUE	VREDEHOEK	4	122838	2330
Residential	9	HIGHLANDS AVENUE	VREDEHOEK	5	122838	2330
Residential	9	HIGHLANDS AVENUE	VREDEHOEK	6	122838	2330
Residential	9	HIGHLANDS AVENUE	VREDEHOEK	7	122838	2330
Residential	9	HIGHLANDS AVENUE	VREDEHOEK	8	122838	2330
Residential	9	HIGHLANDS AVENUE	VREDEHOEK	9	122838	2330
Residential	9	HIGHLANDS AVENUE	VREDEHOEK	10	122838	2330
Residential	9	HIGHLANDS AVENUE	VREDEHOEK	11	122838	2330
Residential	9	HIGHLANDS AVENUE	VREDEHOEK	12	122838	2330
Residential	9	HIGHLANDS AVENUE	VREDEHOEK	13	122838	2330
Residential	9	HIGHLANDS AVENUE	VREDEHOEK	14	122838	2330
Residential	9	HIGHLANDS AVENUE	VREDEHOEK	15	122838	2330
Residential	9	HIGHLANDS AVENUE	VREDEHOEK	16	122838	2330
Residential	9	HIGHLANDS AVENUE	VREDEHOEK	17	122838	2330
Residential	1	IXIA AVENUE	VREDEHOEK		121656	526
Residential	3	IXIA AVENUE	VREDEHOEK		121655	525
Residential	5	IXIA AVENUE	VREDEHOEK		121654	524
Residential	7	IXIA AVENUE	VREDEHOEK		121653	523
Residential	15	IXIA AVENUE	VREDEHOEK		1016076	2730
Residential	1	JUTLAND ROAD	VREDEHOEK		122508	1666
Residential	3	JUTLAND ROAD	VREDEHOEK		122507	1665
Residential	9	JUTLAND ROAD	VREDEHOEK		122504	1662
Residential	17	JUTLAND ROAD	VREDEHOEK		122500	1658
Residential	19	JUTLAND ROAD	VREDEHOEK		122499	1657

PROPERTY CATEGORY	STREET NO	STREET NAME	SUBURB	UNIT NO	LIS KEY	ERF No
Residential	21	JUTLAND ROAD	VREDEHOEK		122498	1656
Residential	23	JUTLAND ROAD	VREDEHOEK		122497	1655
Residential	25	JUTLAND ROAD	VREDEHOEK		122496	1654
Non-Residential	27	JUTLAND ROAD	VREDEHOEK		122708	2152
Non-Residential	81	JUTLAND ROAD	VREDEHOEK		223601	2046
Residential	1	KREUPELHOUT LANE	VREDEHOEK		1002088	2688
Residential	2	KREUPELHOUT LANE	VREDEHOEK		121734	651
Residential	3	KREUPELHOUT LANE	VREDEHOEK		227368	2534
Residential	5	KREUPELHOUT LANE	VREDEHOEK		228149	2535
Residential	8	KREUPELHOUT LANE	VREDEHOEK		438083	2636
Residential	10	KREUPELHOUT LANE	VREDEHOEK		122688	2101
Residential	12	KREUPELHOUT LANE	VREDEHOEK		122689	2102
Residential	14	KREUPELHOUT LANE	VREDEHOEK		122690	2103
Residential	16	KREUPELHOUT LANE	VREDEHOEK		122691	2104
Residential	1	LAMBERT ROAD	VREDEHOEK		122881	2400
Residential	5	LAMBERT ROAD	VREDEHOEK		121938	892
Residential	7	LAMBERT ROAD	VREDEHOEK		121934	887
Residential	9	LAMBERT ROAD	VREDEHOEK		121933	886
Residential	11	LAMBERT ROAD	VREDEHOEK		121930	883
Residential	13	LAMBERT ROAD	VREDEHOEK		121929	882
Residential	15	LAMBERT ROAD	VREDEHOEK		121927	880
Residential	17	LAMBERT ROAD	VREDEHOEK		121924	877
Residential	19	LAMBERT ROAD	VREDEHOEK		121920	873
Residential	21	LAMBERT ROAD	VREDEHOEK		121919	872
Residential	23	LAMBERT ROAD	VREDEHOEK		121918	871
Residential	25	LAMBERT ROAD	VREDEHOEK		122860	2365
Residential	27	LAMBERT ROAD	VREDEHOEK		122859	2364
Residential	29	LAMBERT ROAD	VREDEHOEK		122858	2363
Residential	17A	LAMBERT ROAD	VREDEHOEK		121926	879
Residential	19A	LAMBERT ROAD	VREDEHOEK		121923	876
Residential	3A	LAMBERT ROAD	VREDEHOEK		122880	2399
Non-Residential	5A	LAMBERT ROAD	VREDEHOEK		223519	893
Residential	2	LUDLOW ROAD	VREDEHOEK		122274	1377
Residential	4	LUDLOW ROAD	VREDEHOEK		122272	1375

PROPERTY CATEGORY	STREET NO	STREET NAME	SUBURB	UNIT NO	LIS KEY	ERF No
Residential	6	LUDLOW ROAD	VREDEHOEK		122270	1373
Residential	10	LUDLOW ROAD	VREDEHOEK		122268	1371
Residential	11	LUDLOW ROAD	VREDEHOEK		122102	1112
Residential	12	LUDLOW ROAD	VREDEHOEK		122267	1370
Residential	13	LUDLOW ROAD	VREDEHOEK		122101	1111
Residential	14	LUDLOW ROAD	VREDEHOEK		122828	2313
Residential	15	LUDLOW ROAD	VREDEHOEK		122098	1108
Residential	16	LUDLOW ROAD	VREDEHOEK		122264	1366
Residential	17	LUDLOW ROAD	VREDEHOEK		122093	1103
Residential	18	LUDLOW ROAD	VREDEHOEK		122263	1365
Residential	19	LUDLOW ROAD	VREDEHOEK		51254880	2772
Residential	20	LUDLOW ROAD	VREDEHOEK		122260	1362
Residential	21	LUDLOW ROAD	VREDEHOEK		122095	1105
Residential	22	LUDLOW ROAD	VREDEHOEK		122259	1361
Residential	28	LUDLOW ROAD	VREDEHOEK	2	122113	1124
Residential	28	LUDLOW ROAD	VREDEHOEK	3	122113	1124
Residential	28	LUDLOW ROAD	VREDEHOEK	4	122113	1124
Residential	28	LUDLOW ROAD	VREDEHOEK	5	122113	1124
Residential	28	LUDLOW ROAD	VREDEHOEK	6	122113	1124
Residential	28	LUDLOW ROAD	VREDEHOEK	7	122113	1124
Residential	28	LUDLOW ROAD	VREDEHOEK	8	122113	1124
Residential	28	LUDLOW ROAD	VREDEHOEK	9	122113	1124
Residential	28	LUDLOW ROAD	VREDEHOEK	10	122113	1124
Residential	28	LUDLOW ROAD	VREDEHOEK	11	122113	1124
Residential	28	LUDLOW ROAD	VREDEHOEK	12	122113	1124
Residential	28	LUDLOW ROAD	VREDEHOEK	13	122113	1124
Residential	30	LUDLOW ROAD	VREDEHOEK		122114	1125
Residential	32	LUDLOW ROAD	VREDEHOEK		122115	1126
Residential	33	LUDLOW ROAD	VREDEHOEK	1	122917	2463
Residential	33	LUDLOW ROAD	VREDEHOEK	2	122917	2463
Residential	33	LUDLOW ROAD	VREDEHOEK	3	122917	2463
Residential	33	LUDLOW ROAD	VREDEHOEK	4	122917	2463
Residential	33	LUDLOW ROAD	VREDEHOEK	5	122917	2463
Residential	33	LUDLOW ROAD	VREDEHOEK	6	122917	2463

PROPERTY CATEGORY	STREET NO	STREET NAME	SUBURB	UNIT NO	LIS KEY	ERF No
Residential	33	LUDLOW ROAD	VREDEHOEK	7	122917	2463
Residential	33	LUDLOW ROAD	VREDEHOEK	8	122917	2463
Residential	33	LUDLOW ROAD	VREDEHOEK	9	122917	2463
Residential	33	LUDLOW ROAD	VREDEHOEK	10	122917	2463
Residential	33	LUDLOW ROAD	VREDEHOEK	11	122917	2463
Residential	33	LUDLOW ROAD	VREDEHOEK	12	122917	2463
Residential	33	LUDLOW ROAD	VREDEHOEK	13	122917	2463
Residential	33	LUDLOW ROAD	VREDEHOEK	14	122917	2463
Residential	33	LUDLOW ROAD	VREDEHOEK	15	122917	2463
Residential	33	LUDLOW ROAD	VREDEHOEK	16	122917	2463
Residential	33	LUDLOW ROAD	VREDEHOEK	17	122917	2463
Residential	33	LUDLOW ROAD	VREDEHOEK	18	122917	2463
Residential	33	LUDLOW ROAD	VREDEHOEK	19	122917	2463
Residential	33	LUDLOW ROAD	VREDEHOEK	20	122917	2463
Residential	33	LUDLOW ROAD	VREDEHOEK	21	122917	2463
Residential	33	LUDLOW ROAD	VREDEHOEK	22	122917	2463
Residential	33	LUDLOW ROAD	VREDEHOEK	23	122917	2463
Residential	33	LUDLOW ROAD	VREDEHOEK	24	122917	2463
Residential	33	LUDLOW ROAD	VREDEHOEK	25	122917	2463
Residential	33	LUDLOW ROAD	VREDEHOEK	26	122917	2463
Residential	33	LUDLOW ROAD	VREDEHOEK	27	122917	2463
Residential	33	LUDLOW ROAD	VREDEHOEK	28	122917	2463
Residential	33	LUDLOW ROAD	VREDEHOEK	29	122917	2463
Residential	33	LUDLOW ROAD	VREDEHOEK	30	122917	2463
Residential	33	LUDLOW ROAD	VREDEHOEK	31	122917	2463
Residential	33	LUDLOW ROAD	VREDEHOEK	32	122917	2463
Residential	33	LUDLOW ROAD	VREDEHOEK	33	122917	2463
Residential	33	LUDLOW ROAD	VREDEHOEK	34	122917	2463
Residential	33	LUDLOW ROAD	VREDEHOEK	35	122917	2463
Residential	33	LUDLOW ROAD	VREDEHOEK	36	122917	2463
Residential	33	LUDLOW ROAD	VREDEHOEK	37	122917	2463
Residential	33	LUDLOW ROAD	VREDEHOEK	38	122917	2463
Residential	33	LUDLOW ROAD	VREDEHOEK	39	122917	2463
Residential	33	LUDLOW ROAD	VREDEHOEK	40	122917	2463

PROPERTY CATEGORY	STREET NO	STREET NAME	SUBURB	UNIT NO	LIS KEY	ERF No
Residential	33	LUDLOW ROAD	VREDEHOEK	41	122917	2463
Residential	33	LUDLOW ROAD	VREDEHOEK	42	122917	2463
Residential	33	LUDLOW ROAD	VREDEHOEK	43	122917	2463
Residential	33	LUDLOW ROAD	VREDEHOEK	44	122917	2463
Residential	33	LUDLOW ROAD	VREDEHOEK	45	122917	2463
Residential	33	LUDLOW ROAD	VREDEHOEK	46	122917	2463
Residential	33	LUDLOW ROAD	VREDEHOEK	47	122917	2463
Residential	33	LUDLOW ROAD	VREDEHOEK	48	122917	2463
Residential	33	LUDLOW ROAD	VREDEHOEK	49	122917	2463
Residential	33	LUDLOW ROAD	VREDEHOEK	50	122917	2463
Residential	33	LUDLOW ROAD	VREDEHOEK	51	122917	2463
Residential	33	LUDLOW ROAD	VREDEHOEK	52	122917	2463
Residential	33	LUDLOW ROAD	VREDEHOEK	53	122917	2463
Residential	33	LUDLOW ROAD	VREDEHOEK	54	122917	2463
Residential	33	LUDLOW ROAD	VREDEHOEK	55	122917	2463
Residential	33	LUDLOW ROAD	VREDEHOEK	56	122917	2463
Residential	33	LUDLOW ROAD	VREDEHOEK	57	122917	2463
Residential	33	LUDLOW ROAD	VREDEHOEK	58	122917	2463
Residential	33	LUDLOW ROAD	VREDEHOEK	59	122917	2463
Residential	33	LUDLOW ROAD	VREDEHOEK	60	122917	2463
Residential	33	LUDLOW ROAD	VREDEHOEK	61	122917	2463
Residential	33	LUDLOW ROAD	VREDEHOEK	62	122917	2463
Residential	33	LUDLOW ROAD	VREDEHOEK	63	122917	2463
Residential	33	LUDLOW ROAD	VREDEHOEK	64	122917	2463
Residential	33	LUDLOW ROAD	VREDEHOEK	65	122917	2463
Residential	33	LUDLOW ROAD	VREDEHOEK	66	122917	2463
Residential	33	LUDLOW ROAD	VREDEHOEK	67	122917	2463
Residential	33	LUDLOW ROAD	VREDEHOEK	68	122917	2463
Residential	33	LUDLOW ROAD	VREDEHOEK	69	122917	2463
Residential	33	LUDLOW ROAD	VREDEHOEK	70	122917	2463
Residential	33	LUDLOW ROAD	VREDEHOEK	71	122917	2463
Residential	33	LUDLOW ROAD	VREDEHOEK	72	122917	2463
Residential	33	LUDLOW ROAD	VREDEHOEK	73	122917	2463
Residential	33	LUDLOW ROAD	VREDEHOEK	74	122917	2463

PROPERTY CATEGORY	STREET NO	STREET NAME	SUBURB	UNIT NO	LIS KEY	ERF No
Residential	33	LUDLOW ROAD	VREDEHOEK	75	122917	2463
Residential	33	LUDLOW ROAD	VREDEHOEK	76	122917	2463
Residential	33	LUDLOW ROAD	VREDEHOEK	77	122917	2463
Residential	33	LUDLOW ROAD	VREDEHOEK	78	122917	2463
Residential	33	LUDLOW ROAD	VREDEHOEK	79	122917	2463
Residential	33	LUDLOW ROAD	VREDEHOEK	80	122917	2463
Residential	33	LUDLOW ROAD	VREDEHOEK	81	122917	2463
Residential	33	LUDLOW ROAD	VREDEHOEK	82	122917	2463
Residential	33	LUDLOW ROAD	VREDEHOEK	83	122917	2463
Residential	33	LUDLOW ROAD	VREDEHOEK	84	122917	2463
Residential	33	LUDLOW ROAD	VREDEHOEK	85	122917	2463
Residential	33	LUDLOW ROAD	VREDEHOEK	86	122917	2463
Residential	33	LUDLOW ROAD	VREDEHOEK	87	122917	2463
Residential	33	LUDLOW ROAD	VREDEHOEK	88	122917	2463
Residential	33	LUDLOW ROAD	VREDEHOEK	89	122917	2463
Residential	33	LUDLOW ROAD	VREDEHOEK	90	122917	2463
Residential	33	LUDLOW ROAD	VREDEHOEK	91	122917	2463
Residential	33	LUDLOW ROAD	VREDEHOEK	92	122917	2463
Residential	33	LUDLOW ROAD	VREDEHOEK	93	122917	2463
Residential	33	LUDLOW ROAD	VREDEHOEK	94	122917	2463
Residential	33	LUDLOW ROAD	VREDEHOEK	95	122917	2463
Residential	34	LUDLOW ROAD	VREDEHOEK		122116	1127
Residential	36	LUDLOW ROAD	VREDEHOEK		122117	1128
Residential	38	LUDLOW ROAD	VREDEHOEK		122118	1129
Residential	40	LUDLOW ROAD	VREDEHOEK		122119	1130
Residential	42	LUDLOW ROAD	VREDEHOEK		122120	1131
Residential	44	LUDLOW ROAD	VREDEHOEK		122815	2273
Residential	46	LUDLOW ROAD	VREDEHOEK		122929	2482
Residential	5	LUTON STREET	VREDEHOEK		122830	2318
Residential	7	LUTON STREET	VREDEHOEK		122884	2407
Residential	96	LUTON STREET	VREDEHOEK		121971	948
Residential	2	M H GOLDSHMIDT AVENUE	VREDEHOEK		122147	1235
Non-Residential	3	M H GOLDSHMIDT AVENUE	VREDEHOEK		122144	1232
Residential	4	M H GOLDSHMIDT AVENUE	VREDEHOEK		122146	1234

PROPERTY CATEGORY	STREET NO	STREET NAME	SUBURB	UNIT NO	LIS KEY	ERF No
Non-Residential	6	M H GOLDSHMIDT AVENUE	VREDEHOEK		122145	1233
Residential	1	MELLISH ROAD	VREDEHOEK		122112	1123
Residential	2	MELLISH ROAD	VREDEHOEK		122256	1358
Residential	4	MELLISH ROAD	VREDEHOEK		227168	2556
Residential	80	MILL STREET	VREDEHOEK		122027	1015
Residential	1	NOORDELIK AVENUE	VREDEHOEK		121796	724
Residential	2	NOORDELIK AVENUE	VREDEHOEK		121797	725
Residential	3	NOORDELIK AVENUE	VREDEHOEK		121795	723
Residential	4	NOORDELIK AVENUE	VREDEHOEK		121800	728
Residential	5	NOORDELIK AVENUE	VREDEHOEK		121793	721
Residential	6	NOORDELIK AVENUE	VREDEHOEK		121801	729
Residential	7	NOORDELIK AVENUE	VREDEHOEK		121792	720
Residential	8	NOORDELIK AVENUE	VREDEHOEK		121804	732
Residential	9	NOORDELIK AVENUE	VREDEHOEK		121789	717
Residential	10	NOORDELIK AVENUE	VREDEHOEK		121805	733
Residential	11	NOORDELIK AVENUE	VREDEHOEK		121788	716
Residential	12	NOORDELIK AVENUE	VREDEHOEK		89294390	2786
Residential	13	NOORDELIK AVENUE	VREDEHOEK		121785	713
Residential	15	NOORDELIK AVENUE	VREDEHOEK		121784	712
Residential	17	NOORDELIK AVENUE	VREDEHOEK		778543	2670
Residential	23	NOORDELIK AVENUE	VREDEHOEK		778544	2671
Residential	25	NOORDELIK AVENUE	VREDEHOEK		121781	701
Residential	27	NOORDELIK AVENUE	VREDEHOEK		121780	700
Residential	29	NOORDELIK AVENUE	VREDEHOEK		96090799	2792
Residential	33	NOORDELIK AVENUE	VREDEHOEK		121776	695
Residential	34	NOORDELIK AVENUE	VREDEHOEK		121829	757
Residential	35	NOORDELIK AVENUE	VREDEHOEK		121770	689
Residential	33A	NOORDELIK AVENUE	VREDEHOEK		121771	691
Residential	6	NULL	VREDEHOEK	1	121935	888
Residential	6	NULL	VREDEHOEK	2	121935	888
Residential	6	NULL	VREDEHOEK	3	121935	888
Residential	6	NULL	VREDEHOEK	4	121935	888
Residential	6	NULL	VREDEHOEK	5	121935	888
Residential	6	NULL	VREDEHOEK	6	121935	888

PROPERTY CATEGORY	STREET NO	STREET NAME	SUBURB	UNIT NO	LIS KEY	ERF No
Residential	1	OAKTREE ROAD	VREDEHOEK		122723	2172
Residential	2	OAKTREE ROAD	VREDEHOEK		122736	2185
Residential	3	OAKTREE ROAD	VREDEHOEK		122724	2173
Residential	4	OAKTREE ROAD	VREDEHOEK		122735	2184
Residential	5	OAKTREE ROAD	VREDEHOEK		122725	2174
Residential	6	OAKTREE ROAD	VREDEHOEK		122734	2183
Residential	7	OAKTREE ROAD	VREDEHOEK		122726	2175
Residential	8	OAKTREE ROAD	VREDEHOEK		122733	2182
Residential	9	OAKTREE ROAD	VREDEHOEK		122727	2176
Residential	10	OAKTREE ROAD	VREDEHOEK		122732	2181
Residential	11	OAKTREE ROAD	VREDEHOEK		122728	2177
Residential	12	OAKTREE ROAD	VREDEHOEK		122731	2180
Residential	15	OAKTREE ROAD	VREDEHOEK		122729	2178
Residential	1	PEAK ROAD	VREDEHOEK		400279	2607
Residential	3	PEAK ROAD	VREDEHOEK		400280	2608
Residential	4	PEAK ROAD	VREDEHOEK		122226	1319
Residential	5	PEAK ROAD	VREDEHOEK	1	121682	558
Residential	5	PEAK ROAD	VREDEHOEK	2	121682	558
Residential	9	PEAK ROAD	VREDEHOEK	1	122840	2335
Residential	9	PEAK ROAD	VREDEHOEK	2	122840	2335
Residential	9	PEAK ROAD	VREDEHOEK	3	122840	2335
Residential	9	PEAK ROAD	VREDEHOEK	4	122840	2335
Residential	9	PEAK ROAD	VREDEHOEK	5	122840	2335
Residential	9	PEAK ROAD	VREDEHOEK	6	122840	2335
Residential	9	PEAK ROAD	VREDEHOEK	7	122840	2335
Residential	9	PEAK ROAD	VREDEHOEK	8	122840	2335
Residential	9	PEAK ROAD	VREDEHOEK	9	122840	2335
Residential	9	PEAK ROAD	VREDEHOEK	10	122840	2335
Residential	9	PEAK ROAD	VREDEHOEK	11	122840	2335
Residential	9	PEAK ROAD	VREDEHOEK	12	122840	2335
Residential	9	PEAK ROAD	VREDEHOEK	13	122840	2335
Residential	9	PEAK ROAD	VREDEHOEK	14	122840	2335
Residential	9	PEAK ROAD	VREDEHOEK	15	122840	2335
Residential	9	PEAK ROAD	VREDEHOEK	16	122840	2335

PROPERTY CATEGORY	STREET NO	STREET NAME	SUBURB	UNIT NO	LIS KEY	ERF No
Residential	9	PEAK ROAD	VREDEHOEK	17	122840	2335
Residential	9	PEAK ROAD	VREDEHOEK	18	122840	2335
Residential	9	PEAK ROAD	VREDEHOEK	19	122840	2335
Residential	9	PEAK ROAD	VREDEHOEK	20	122840	2335
Residential	9	PEAK ROAD	VREDEHOEK	21	122840	2335
Residential	9	PEAK ROAD	VREDEHOEK	22	122840	2335
Residential	9	PEAK ROAD	VREDEHOEK	23	122840	2335
Residential	9	PEAK ROAD	VREDEHOEK	24	122840	2335
Residential	9	PEAK ROAD	VREDEHOEK	25	122840	2335
Residential	9	PEAK ROAD	VREDEHOEK	26	122840	2335
Residential	2	PEPPERTREE ROAD	VREDEHOEK		122762	2211
Residential	3	PEPPERTREE ROAD	VREDEHOEK		122737	2186
Residential	4	PEPPERTREE ROAD	VREDEHOEK		122761	2210
Residential	5	PEPPERTREE ROAD	VREDEHOEK		122738	2187
Residential	6	PEPPERTREE ROAD	VREDEHOEK		122760	2209
Residential	7	PEPPERTREE ROAD	VREDEHOEK		122739	2188
Residential	8	PEPPERTREE ROAD	VREDEHOEK		122759	2208
Residential	9	PEPPERTREE ROAD	VREDEHOEK		122740	2189
Residential	10	PEPPERTREE ROAD	VREDEHOEK		122758	2207
Residential	11	PEPPERTREE ROAD	VREDEHOEK		122741	2190
Residential	12	PEPPERTREE ROAD	VREDEHOEK		122757	2206
Residential	14	PEPPERTREE ROAD	VREDEHOEK		122756	2205
Residential	15	PEPPERTREE ROAD	VREDEHOEK		122742	2191
Residential	16	PEPPERTREE ROAD	VREDEHOEK		122755	2204
Residential	17	PEPPERTREE ROAD	VREDEHOEK		122743	2192
Residential	18	PEPPERTREE ROAD	VREDEHOEK		122754	2203
Residential	19	PEPPERTREE ROAD	VREDEHOEK		122744	2193
Residential	20	PEPPERTREE ROAD	VREDEHOEK		223655	2423
Residential	21	PEPPERTREE ROAD	VREDEHOEK		122745	2194
Residential	22	PEPPERTREE ROAD	VREDEHOEK		122768	2217
Residential	23	PEPPERTREE ROAD	VREDEHOEK		122746	2195
Residential	24	PEPPERTREE ROAD	VREDEHOEK		122769	2218
Residential	25	PEPPERTREE ROAD	VREDEHOEK		122747	2196
Residential	26	PEPPERTREE ROAD	VREDEHOEK		122770	2219

PROPERTY CATEGORY	STREET NO	STREET NAME	SUBURB	UNIT NO	LIS KEY	ERF No
Residential	27	PEPPERTREE ROAD	VREDEHOEK		122748	2197
Residential	29	PEPPERTREE ROAD	VREDEHOEK		122749	2198
Residential	31	PEPPERTREE ROAD	VREDEHOEK		122750	2199
Residential	33	PEPPERTREE ROAD	VREDEHOEK		122751	2200
Residential	35	PEPPERTREE ROAD	VREDEHOEK		122752	2201
Residential	37	PEPPERTREE ROAD	VREDEHOEK		122753	2202
Residential	2	PHILIP KGOSANA DRIVE	VREDEHOEK		121683	563
Residential	4	PHILIP KGOSANA DRIVE	VREDEHOEK	1	121684	564
Residential	4	PHILIP KGOSANA DRIVE	VREDEHOEK	2	121684	564
Residential	4	PHILIP KGOSANA DRIVE	VREDEHOEK	3	121684	564
Residential	4	PHILIP KGOSANA DRIVE	VREDEHOEK	4	121684	564
Residential	4	PHILIP KGOSANA DRIVE	VREDEHOEK	5	121684	564
Residential	6	PHILIP KGOSANA DRIVE	VREDEHOEK		121685	565
Residential	8	PHILIP KGOSANA DRIVE	VREDEHOEK		122820	2285
Residential	10	PHILIP KGOSANA DRIVE	VREDEHOEK		122821	2286
Residential	12	PHILIP KGOSANA DRIVE	VREDEHOEK		121687	570
Residential	14	PHILIP KGOSANA DRIVE	VREDEHOEK		121688	571
Non-Residential	20	PHILIP KGOSANA DRIVE	VREDEHOEK	1	779076	2683
Non-Residential	20	PHILIP KGOSANA DRIVE	VREDEHOEK	2	779076	2683
Residential	20	PHILIP KGOSANA DRIVE	VREDEHOEK		779076	2683
Residential	22	PHILIP KGOSANA DRIVE	VREDEHOEK		121692	575
Residential	24	PHILIP KGOSANA DRIVE	VREDEHOEK		121693	577
Residential	26	PHILIP KGOSANA DRIVE	VREDEHOEK		121694	580
Residential	30	PHILIP KGOSANA DRIVE	VREDEHOEK		121696	582
Residential	32	PHILIP KGOSANA DRIVE	VREDEHOEK	1	121697	583
Residential	32	PHILIP KGOSANA DRIVE	VREDEHOEK	2	121697	583
Residential	34	PHILIP KGOSANA DRIVE	VREDEHOEK		122229	1329
Non-Residential	12A	PHILIP KGOSANA DRIVE	VREDEHOEK		223573	1876
Non-Residential	14A	PHILIP KGOSANA DRIVE	VREDEHOEK		223574	1877
Non-Residential	16A	PHILIP KGOSANA DRIVE	VREDEHOEK		223575	1878
Non-Residential	18A	PHILIP KGOSANA DRIVE	VREDEHOEK		223576	1879
Residential	20A	PHILIP KGOSANA DRIVE	VREDEHOEK		121691	574
Non-Residential	20B	PHILIP KGOSANA DRIVE	VREDEHOEK		223577	1880
Non-Residential	22A	PHILIP KGOSANA DRIVE	VREDEHOEK		223578	1881

PROPERTY CATEGORY	STREET NO	STREET NAME	SUBURB	UNIT NO	LIS KEY	ERF No
Non-Residential	24A	PHILIP KGOSANA DRIVE	VREDEHOEK		223579	1882
Non-Residential	26A	PHILIP KGOSANA DRIVE	VREDEHOEK		223580	1883
Non-Residential	28A	PHILIP KGOSANA DRIVE	VREDEHOEK		223504	595
Non-Residential	2A	PHILIP KGOSANA DRIVE	VREDEHOEK		223571	1874
Non-Residential	30A	PHILIP KGOSANA DRIVE	VREDEHOEK		223581	1885
Non-Residential	4A	PHILIP KGOSANA DRIVE	VREDEHOEK		223565	1829
Residential	6A	PHILIP KGOSANA DRIVE	VREDEHOEK	1	121686	567
Residential	6A	PHILIP KGOSANA DRIVE	VREDEHOEK	2	121686	567
Residential	6A	PHILIP KGOSANA DRIVE	VREDEHOEK	3	121686	567
Residential	6A	PHILIP KGOSANA DRIVE	VREDEHOEK	4	121686	567
Residential	6A	PHILIP KGOSANA DRIVE	VREDEHOEK	5	121686	567
Residential	6A	PHILIP KGOSANA DRIVE	VREDEHOEK	6	121686	567
Residential	6A	PHILIP KGOSANA DRIVE	VREDEHOEK	7	121686	567
Residential	6A	PHILIP KGOSANA DRIVE	VREDEHOEK	8	121686	567
Residential	6A	PHILIP KGOSANA DRIVE	VREDEHOEK	9	121686	567
Residential	6A	PHILIP KGOSANA DRIVE	VREDEHOEK	10	121686	567
Residential	6A	PHILIP KGOSANA DRIVE	VREDEHOEK	11	121686	567
Residential	6A	PHILIP KGOSANA DRIVE	VREDEHOEK	12	121686	567
Residential	6A	PHILIP KGOSANA DRIVE	VREDEHOEK	13	121686	567
Residential	6A	PHILIP KGOSANA DRIVE	VREDEHOEK	14	121686	567
Residential	6A	PHILIP KGOSANA DRIVE	VREDEHOEK	15	121686	567
Residential	6A	PHILIP KGOSANA DRIVE	VREDEHOEK	16	121686	567
Residential	6A	PHILIP KGOSANA DRIVE	VREDEHOEK	17	121686	567
Non-Residential	6C	PHILIP KGOSANA DRIVE	VREDEHOEK		223566	1830
Non-Residential	6D	PHILIP KGOSANA DRIVE	VREDEHOEK		223572	1875
Residential	1	PINE AVENUE	VREDEHOEK		438060	2638
Residential	2	PINE AVENUE	VREDEHOEK		438081	2637
Residential	3	PINE AVENUE	VREDEHOEK		121704	619
Residential	4	PINE AVENUE	VREDEHOEK		121710	625
Residential	5	PINE AVENUE	VREDEHOEK		121703	618
Residential	6	PINE AVENUE	VREDEHOEK		121711	626
Residential	7	PINE AVENUE	VREDEHOEK		983510	2707
Residential	8	PINE AVENUE	VREDEHOEK		121714	629
Residential	10	PINE AVENUE	VREDEHOEK		121715	630

PROPERTY CATEGORY	STREET NO	STREET NAME	SUBURB	UNIT NO	LIS KEY	ERF No
Residential	12	PINE AVENUE	VREDEHOEK		121718	633
Residential	1	PINETREE CRESCENT	VREDEHOEK		122763	2212
Residential	2	PINETREE CRESCENT	VREDEHOEK		122795	2246
Residential	3	PINETREE CRESCENT	VREDEHOEK		122764	2213
Residential	4	PINETREE CRESCENT	VREDEHOEK		122794	2245
Residential	5	PINETREE CRESCENT	VREDEHOEK		122765	2214
Residential	6	PINETREE CRESCENT	VREDEHOEK		122793	2244
Residential	7	PINETREE CRESCENT	VREDEHOEK		122766	2215
Residential	8	PINETREE CRESCENT	VREDEHOEK		122792	2243
Residential	9	PINETREE CRESCENT	VREDEHOEK		122771	2220
Residential	10	PINETREE CRESCENT	VREDEHOEK		122791	2242
Residential	11	PINETREE CRESCENT	VREDEHOEK		122772	2221
Residential	12	PINETREE CRESCENT	VREDEHOEK		122790	2241
Residential	14	PINETREE CRESCENT	VREDEHOEK		122897	2424
Residential	15	PINETREE CRESCENT	VREDEHOEK		122773	2222
Residential	16	PINETREE CRESCENT	VREDEHOEK		122898	2425
Residential	17	PINETREE CRESCENT	VREDEHOEK		122774	2223
Residential	18	PINETREE CRESCENT	VREDEHOEK		122783	2234
Residential	19	PINETREE CRESCENT	VREDEHOEK		122775	2224
Residential	20	PINETREE CRESCENT	VREDEHOEK		122784	2235
Residential	21	PINETREE CRESCENT	VREDEHOEK		122776	2225
Residential	22	PINETREE CRESCENT	VREDEHOEK		122785	2236
Residential	23	PINETREE CRESCENT	VREDEHOEK		122777	2226
Residential	24	PINETREE CRESCENT	VREDEHOEK		122786	2237
Residential	25	PINETREE CRESCENT	VREDEHOEK		122778	2227
Residential	26	PINETREE CRESCENT	VREDEHOEK		122787	2238
Residential	27	PINETREE CRESCENT	VREDEHOEK		122779	2228
Residential	28	PINETREE CRESCENT	VREDEHOEK		122788	2239
Residential	29	PINETREE CRESCENT	VREDEHOEK		122780	2229
Residential	30	PINETREE CRESCENT	VREDEHOEK		122789	2240
Residential	31	PINETREE CRESCENT	VREDEHOEK		122781	2230
Residential	33	PINETREE CRESCENT	VREDEHOEK		122782	2231
Residential	35	PINETREE CRESCENT	VREDEHOEK		122804	2255
Residential	37	PINETREE CRESCENT	VREDEHOEK		122803	2254

PROPERTY CATEGORY	STREET NO	STREET NAME	SUBURB	UNIT NO	LIS KEY	ERF No
Residential	39	PINETREE CRESCENT	VREDEHOEK		122802	2253
Residential	41	PINETREE CRESCENT	VREDEHOEK		122801	2252
Residential	43	PINETREE CRESCENT	VREDEHOEK		122800	2251
Residential	45	PINETREE CRESCENT	VREDEHOEK		122799	2250
Residential	47	PINETREE CRESCENT	VREDEHOEK		122798	2249
Residential	49	PINETREE CRESCENT	VREDEHOEK		122797	2248
Residential	51	PINETREE CRESCENT	VREDEHOEK		122796	2247
Non-Residential	15B	PINETREE CRESCENT	VREDEHOEK		122812	2266
Residential	1	PINOAK ROAD	VREDEHOEK		122686	2099
Residential	2	PINOAK ROAD	VREDEHOEK		122675	2088
Residential	3	PINOAK ROAD	VREDEHOEK		122685	2098
Residential	4	PINOAK ROAD	VREDEHOEK		122676	2089
Residential	5	PINOAK ROAD	VREDEHOEK		122684	2097
Residential	6	PINOAK ROAD	VREDEHOEK		122677	2090
Residential	7	PINOAK ROAD	VREDEHOEK		122683	2096
Residential	8	PINOAK ROAD	VREDEHOEK		122678	2091
Residential	9	PINOAK ROAD	VREDEHOEK		122682	2095
Residential	10	PINOAK ROAD	VREDEHOEK		122679	2092
Residential	11	PINOAK ROAD	VREDEHOEK		122937	2505
Residential	12	PINOAK ROAD	VREDEHOEK		122680	2093
Residential	13	PINOAK ROAD	VREDEHOEK		122938	2506
Residential	14	PINOAK ROAD	VREDEHOEK		122681	2094
Residential	15	PINOAK ROAD	VREDEHOEK		122939	2507
Residential	16	PINOAK ROAD	VREDEHOEK		223660	2520
Residential	17	PINOAK ROAD	VREDEHOEK		122940	2508
Residential	18	PINOAK ROAD	VREDEHOEK		122950	2521
Residential	19	PINOAK ROAD	VREDEHOEK		122941	2509
Residential	20	PINOAK ROAD	VREDEHOEK	1	122951	2522
Residential	20	PINOAK ROAD	VREDEHOEK	2	122951	2522
Residential	22	PINOAK ROAD	VREDEHOEK		122949	2519
Residential	24	PINOAK ROAD	VREDEHOEK		122948	2518
Residential	26	PINOAK ROAD	VREDEHOEK		122947	2517
Non-Residential	28	PINOAK ROAD	VREDEHOEK		223659	2516
Residential	30	PINOAK ROAD	VREDEHOEK		122946	2515

PROPERTY CATEGORY	STREET NO	STREET NAME	SUBURB	UNIT NO	LIS KEY	ERF No
Residential	32	PINOAK ROAD	VREDEHOEK		122945	2514
Residential	34	PINOAK ROAD	VREDEHOEK		122944	2513
Residential	36	PINOAK ROAD	VREDEHOEK		122943	2512
Residential	2	PLANTATION ROAD	VREDEHOEK		121679	554
Residential	6	PLANTATION ROAD	VREDEHOEK		121678	553
Residential	8	PLANTATION ROAD	VREDEHOEK		122869	2376
Residential	10	PLANTATION ROAD	VREDEHOEK		121677	552
Residential	12	PLANTATION ROAD	VREDEHOEK		121676	551
Residential	14	PLANTATION ROAD	VREDEHOEK		121675	550
Residential	15	PLANTATION ROAD	VREDEHOEK		121689	572
Residential	16	PLANTATION ROAD	VREDEHOEK		121674	549
Residential	17	PLANTATION ROAD	VREDEHOEK		121690	573
Residential	18	PLANTATION ROAD	VREDEHOEK		121673	548
Residential	20	PLANTATION ROAD	VREDEHOEK		121672	547
Residential	22	PLANTATION ROAD	VREDEHOEK		121671	546
Residential	24	PLANTATION ROAD	VREDEHOEK		122233	1333
Residential	26	PLANTATION ROAD	VREDEHOEK		122232	1332
Residential	28	PLANTATION ROAD	VREDEHOEK		122231	1331
Residential	29	PLANTATION ROAD	VREDEHOEK		121695	581
Residential	30	PLANTATION ROAD	VREDEHOEK		122230	1330
Residential	1	PYPIES SQUARE	VREDEHOEK		121574	390
Residential	2	PYPIES SQUARE	VREDEHOEK		121577	393
Residential	3	PYPIES SQUARE	VREDEHOEK		121578	394
Residential	4	PYPIES SQUARE	VREDEHOEK		121581	397
Residential	5	PYPIES SQUARE	VREDEHOEK		121582	398
Residential	6	PYPIES SQUARE	VREDEHOEK		121585	401
Residential	7	PYPIES SQUARE	VREDEHOEK		121586	402
Residential	8	PYPIES SQUARE	VREDEHOEK		121589	405
Residential	9	PYPIES SQUARE	VREDEHOEK		121590	406
Residential	10	PYPIES SQUARE	VREDEHOEK		121595	411
Residential	11	PYPIES SQUARE	VREDEHOEK		121597	415
Residential	12	PYPIES SQUARE	VREDEHOEK		121598	416
Residential	14	PYPIES SQUARE	VREDEHOEK		122836	2327
Residential	15	PYPIES SQUARE	VREDEHOEK		121605	426

PROPERTY CATEGORY	STREET NO	STREET NAME	SUBURB	UNIT NO	LIS KEY	ERF No
Non-Residential	16	PYPIES SQUARE	VREDEHOEK		121606	427
Residential	17	PYPIES SQUARE	VREDEHOEK		121608	430
Residential	18	PYPIES SQUARE	VREDEHOEK		121609	431
Residential	19	PYPIES SQUARE	VREDEHOEK		121611	434
Residential	20	PYPIES SQUARE	VREDEHOEK		121612	435
Residential	21	PYPIES SQUARE	VREDEHOEK		121615	438
Residential	22	PYPIES SQUARE	VREDEHOEK		121616	439
Residential	25	PYPIES SQUARE	VREDEHOEK		121564	379
Residential	26	PYPIES SQUARE	VREDEHOEK		121565	380
Residential	27	PYPIES SQUARE	VREDEHOEK		121568	383
Residential	28	PYPIES SQUARE	VREDEHOEK		121569	384
Residential	29	PYPIES SQUARE	VREDEHOEK		121572	387
Residential	30	PYPIES SQUARE	VREDEHOEK		121573	388
Residential	40	PYPIES SQUARE	VREDEHOEK		122827	2311
Residential	1	RABBI MIRVISH AVENUE	VREDEHOEK		122927	2474
Non-Residential	6	RABBI MIRVISH AVENUE	VREDEHOEK		122061	1069
Residential	2	ROCKLANDS AVENUE	VREDEHOEK		122130	1158
Residential	4	ROCKLANDS AVENUE	VREDEHOEK		122541	1699
Residential	5	ROCKLANDS AVENUE	VREDEHOEK		122553	1712
Residential	6	ROCKLANDS AVENUE	VREDEHOEK		122544	1702
Residential	7	ROCKLANDS AVENUE	VREDEHOEK		122555	1715
Residential	8	ROCKLANDS AVENUE	VREDEHOEK		122545	1703
Residential	9	ROCKLANDS AVENUE	VREDEHOEK		122556	1716
Residential	10	ROCKLANDS AVENUE	VREDEHOEK		122837	2328
Residential	11	ROCKLANDS AVENUE	VREDEHOEK		122559	1719
Residential	12	ROCKLANDS AVENUE	VREDEHOEK		122547	1705
Residential	13	ROCKLANDS AVENUE	VREDEHOEK		122560	1720
Residential	14	ROCKLANDS AVENUE	VREDEHOEK		122548	1706
Residential	15	ROCKLANDS AVENUE	VREDEHOEK		122563	1723
Residential	16	ROCKLANDS AVENUE	VREDEHOEK		122549	1707
Residential	17	ROCKLANDS AVENUE	VREDEHOEK		122564	1724
Residential	18	ROCKLANDS AVENUE	VREDEHOEK		122580	1740
Residential	19	ROCKLANDS AVENUE	VREDEHOEK		122567	1727
Residential	20	ROCKLANDS AVENUE	VREDEHOEK		122581	1741

PROPERTY CATEGORY	STREET NO	STREET NAME	SUBURB	UNIT NO	LIS KEY	ERF No
Residential	21	ROCKLANDS AVENUE	VREDEHOEK		122568	1728
Residential	22	ROCKLANDS AVENUE	VREDEHOEK		122582	1742
Residential	23	ROCKLANDS AVENUE	VREDEHOEK		122571	1731
Residential	24	ROCKLANDS AVENUE	VREDEHOEK		122583	1743
Residential	25	ROCKLANDS AVENUE	VREDEHOEK		122572	1732
Residential	26	ROCKLANDS AVENUE	VREDEHOEK		122584	1744
Residential	27	ROCKLANDS AVENUE	VREDEHOEK		122575	1735
Residential	28	ROCKLANDS AVENUE	VREDEHOEK		122585	1745
Residential	29	ROCKLANDS AVENUE	VREDEHOEK		122576	1736
Residential	30	ROCKLANDS AVENUE	VREDEHOEK		122586	1746
Residential	31	ROCKLANDS AVENUE	VREDEHOEK		122579	1739
Residential	32	ROCKLANDS AVENUE	VREDEHOEK		122587	1747
Residential	33	ROCKLANDS AVENUE	VREDEHOEK		122589	1749
Residential	35	ROCKLANDS AVENUE	VREDEHOEK		122592	1752
Residential	37	ROCKLANDS AVENUE	VREDEHOEK		122593	1753
Residential	39	ROCKLANDS AVENUE	VREDEHOEK		122596	1756
Residential	41	ROCKLANDS AVENUE	VREDEHOEK		122597	1757
Residential	1	RUGLEY ROAD	VREDEHOEK		122063	1071
Residential	3	RUGLEY ROAD	VREDEHOEK		122064	1072
Residential	5	RUGLEY ROAD	VREDEHOEK		122067	1075
Residential	7	RUGLEY ROAD	VREDEHOEK		122068	1077
Residential	9	RUGLEY ROAD	VREDEHOEK		122632	1800
Residential	10	RUGLEY ROAD	VREDEHOEK		122104	1114
Residential	11	RUGLEY ROAD	VREDEHOEK		122073	1082
Residential	12	RUGLEY ROAD	VREDEHOEK		122103	1113
Residential	13	RUGLEY ROAD	VREDEHOEK	101	122072	1081
Residential	13	RUGLEY ROAD	VREDEHOEK	102	122072	1081
Residential	13	RUGLEY ROAD	VREDEHOEK	103	122072	1081
Residential	13	RUGLEY ROAD	VREDEHOEK	201	122072	1081
Residential	13	RUGLEY ROAD	VREDEHOEK	202	122072	1081
Residential	13	RUGLEY ROAD	VREDEHOEK	203	122072	1081
Residential	13	RUGLEY ROAD	VREDEHOEK	301	122072	1081
Residential	13	RUGLEY ROAD	VREDEHOEK	302	122072	1081
Residential	13	RUGLEY ROAD	VREDEHOEK	401	122072	1081

PROPERTY CATEGORY	STREET NO	STREET NAME	SUBURB	UNIT NO	LIS KEY	ERF No
Residential	13	RUGLEY ROAD	VREDEHOEK	402	122072	1081
Residential	14	RUGLEY ROAD	VREDEHOEK		122100	1110
Residential	16	RUGLEY ROAD	VREDEHOEK		122099	1109
Residential	17	RUGLEY ROAD	VREDEHOEK	1	122075	1084
Residential	17	RUGLEY ROAD	VREDEHOEK	2	122075	1084
Residential	17	RUGLEY ROAD	VREDEHOEK	3	122075	1084
Residential	17	RUGLEY ROAD	VREDEHOEK	4	122075	1084
Residential	18	RUGLEY ROAD	VREDEHOEK	1	122097	1107
Residential	18	RUGLEY ROAD	VREDEHOEK	2	122097	1107
Residential	19	RUGLEY ROAD	VREDEHOEK	1	122076	1085
Residential	19	RUGLEY ROAD	VREDEHOEK	2	122076	1085
Residential	19	RUGLEY ROAD	VREDEHOEK	3	122076	1085
Residential	19	RUGLEY ROAD	VREDEHOEK	4	122076	1085
Residential	19	RUGLEY ROAD	VREDEHOEK	5	122076	1085
Residential	19	RUGLEY ROAD	VREDEHOEK	6	122076	1085
Residential	19	RUGLEY ROAD	VREDEHOEK	7	122076	1085
Residential	19	RUGLEY ROAD	VREDEHOEK	8	122076	1085
Residential	19	RUGLEY ROAD	VREDEHOEK	9	122076	1085
Residential	19	RUGLEY ROAD	VREDEHOEK	10	122076	1085
Residential	20	RUGLEY ROAD	VREDEHOEK		122096	1106
Residential	21	RUGLEY ROAD	VREDEHOEK	1	122079	1088
Residential	21	RUGLEY ROAD	VREDEHOEK	2	122079	1088
Residential	21	RUGLEY ROAD	VREDEHOEK	3	122079	1088
Residential	21	RUGLEY ROAD	VREDEHOEK	4	122079	1088
Residential	21	RUGLEY ROAD	VREDEHOEK	5	122079	1088
Residential	22	RUGLEY ROAD	VREDEHOEK		243429	2473
Residential	23	RUGLEY ROAD	VREDEHOEK	1	122080	1090
Residential	23	RUGLEY ROAD	VREDEHOEK	2	122080	1090
Residential	23	RUGLEY ROAD	VREDEHOEK	3	122080	1090
Residential	23	RUGLEY ROAD	VREDEHOEK	4	122080	1090
Residential	25	RUGLEY ROAD	VREDEHOEK		122082	1092
Residential	27	RUGLEY ROAD	VREDEHOEK		445942	2675
Residential	29	RUGLEY ROAD	VREDEHOEK		122895	2420
Residential	31	RUGLEY ROAD	VREDEHOEK		122896	2421

PROPERTY CATEGORY	STREET NO	STREET NAME	SUBURB	UNIT NO	LIS KEY	ERF No
Residential	33	RUGLEY ROAD	VREDEHOEK	1	122086	1096
Residential	33	RUGLEY ROAD	VREDEHOEK	2	122086	1096
Residential	33	RUGLEY ROAD	VREDEHOEK	3	122086	1096
Residential	33	RUGLEY ROAD	VREDEHOEK	4	122086	1096
Residential	33	RUGLEY ROAD	VREDEHOEK	5	122086	1096
Residential	35	RUGLEY ROAD	VREDEHOEK		122908	2444
Residential	37	RUGLEY ROAD	VREDEHOEK		122089	1099
Residential	39	RUGLEY ROAD	VREDEHOEK	1	122090	1100
Residential	39	RUGLEY ROAD	VREDEHOEK	2	122090	1100
Residential	39	RUGLEY ROAD	VREDEHOEK	3	122090	1100
Residential	39	RUGLEY ROAD	VREDEHOEK	101	122090	1100
Residential	39	RUGLEY ROAD	VREDEHOEK	102	122090	1100
Residential	39	RUGLEY ROAD	VREDEHOEK	103	122090	1100
Residential	39	RUGLEY ROAD	VREDEHOEK	201	122090	1100
Residential	39	RUGLEY ROAD	VREDEHOEK	202	122090	1100
Residential	39	RUGLEY ROAD	VREDEHOEK	203	122090	1100
Residential	39	RUGLEY ROAD	VREDEHOEK	301	122090	1100
Residential	39	RUGLEY ROAD	VREDEHOEK	302	122090	1100
Residential	1	SADDLE ROAD	VREDEHOEK		121680	555
Non-Residential	3	SADDLE ROAD	VREDEHOEK		95105208	2793
Residential	6	SADDLE ROAD	VREDEHOEK		122227	1320
Residential	8	SADDLE ROAD	VREDEHOEK		122228	1321
Residential	9	SADDLE ROAD	VREDEHOEK		122902	2433
Residential	10	SADDLE ROAD	VREDEHOEK		121665	540
Residential	11	SADDLE ROAD	VREDEHOEK		122620	1780
Residential	12	SADDLE ROAD	VREDEHOEK		122911	2449
Residential	13	SADDLE ROAD	VREDEHOEK		27811624	2757
Residential	14	SADDLE ROAD	VREDEHOEK		244904	2545
Residential	15	SADDLE ROAD	VREDEHOEK		32142840	2758
Residential	16	SADDLE ROAD	VREDEHOEK		121666	541
Residential	17	SADDLE ROAD	VREDEHOEK		978393	2709
Residential	18	SADDLE ROAD	VREDEHOEK		122824	2303
Residential	19	SADDLE ROAD	VREDEHOEK		978394	2710
Residential	20	SADDLE ROAD	VREDEHOEK		122825	2304

PROPERTY CATEGORY	STREET NO	STREET NAME	SUBURB	UNIT NO	LIS KEY	ERF No
Residential	21	SADDLE ROAD	VREDEHOEK		122623	1783
Residential	22	SADDLE ROAD	VREDEHOEK		122888	2413
Residential	23	SADDLE ROAD	VREDEHOEK		122870	2377
Residential	24	SADDLE ROAD	VREDEHOEK		122889	2414
Residential	25	SADDLE ROAD	VREDEHOEK		122624	1784
Residential	26	SADDLE ROAD	VREDEHOEK		121669	544
Residential	27	SADDLE ROAD	VREDEHOEK		122894	2419
Residential	28	SADDLE ROAD	VREDEHOEK		27366338	2744
Residential	29	SADDLE ROAD	VREDEHOEK		122813	2269
Residential	30	SADDLE ROAD	VREDEHOEK	1	122218	1310
Residential	30	SADDLE ROAD	VREDEHOEK	2	122218	1310
Residential	30	SADDLE ROAD	VREDEHOEK	3	122218	1310
Residential	30	SADDLE ROAD	VREDEHOEK	4	122218	1310
Residential	30	SADDLE ROAD	VREDEHOEK	5	122218	1310
Residential	31	SADDLE ROAD	VREDEHOEK		122625	1785
Residential	33	SADDLE ROAD	VREDEHOEK		121670	545
Residential	35	SADDLE ROAD	VREDEHOEK	1	122903	2434
Residential	35	SADDLE ROAD	VREDEHOEK	2	122903	2434
Residential	2	SEYMOUR AVENUE	VREDEHOEK	1	122346	1451
Residential	2	SEYMOUR AVENUE	VREDEHOEK	2	122346	1451
Residential	2	SEYMOUR AVENUE	VREDEHOEK	3	122346	1451
Residential	2	SEYMOUR AVENUE	VREDEHOEK	4	122346	1451
Residential	2	SEYMOUR AVENUE	VREDEHOEK	5	122346	1451
Residential	2	SEYMOUR AVENUE	VREDEHOEK	6	122346	1451
Residential	2	SEYMOUR AVENUE	VREDEHOEK	7	122346	1451
Residential	2	SEYMOUR AVENUE	VREDEHOEK	8	122346	1451
Residential	2	SEYMOUR AVENUE	VREDEHOEK	9	122346	1451
Residential	2	SEYMOUR AVENUE	VREDEHOEK	10	122346	1451
Residential	2	SEYMOUR AVENUE	VREDEHOEK	11	122346	1451
Residential	2	SEYMOUR AVENUE	VREDEHOEK	12	122346	1451
Residential	2	SEYMOUR AVENUE	VREDEHOEK	13	122346	1451
Residential	2	SEYMOUR AVENUE	VREDEHOEK	14	122346	1451
Residential	2	SEYMOUR AVENUE	VREDEHOEK	15	122346	1451
Residential	2	SEYMOUR AVENUE	VREDEHOEK	16	122346	1451

PROPERTY CATEGORY	STREET NO	STREET NAME	SUBURB	UNIT NO	LIS KEY	ERF No
Residential	2	SEYMOUR AVENUE	VREDEHOEK	17	122346	1451
Residential	3	SEYMOUR AVENUE	VREDEHOEK	1	122385	1507
Residential	3	SEYMOUR AVENUE	VREDEHOEK	2	122385	1507
Residential	3	SEYMOUR AVENUE	VREDEHOEK	3	122385	1507
Residential	3	SEYMOUR AVENUE	VREDEHOEK	4	122385	1507
Residential	3	SEYMOUR AVENUE	VREDEHOEK	5	122385	1507
Residential	4	SEYMOUR AVENUE	VREDEHOEK	3	122846	2344
Residential	4	SEYMOUR AVENUE	VREDEHOEK	4	122846	2344
Residential	4	SEYMOUR AVENUE	VREDEHOEK	5	122846	2344
Residential	4	SEYMOUR AVENUE	VREDEHOEK	6	122846	2344
Residential	4	SEYMOUR AVENUE	VREDEHOEK	7	122846	2344
Residential	4	SEYMOUR AVENUE	VREDEHOEK	9	122846	2344
Residential	4	SEYMOUR AVENUE	VREDEHOEK	10	122846	2344
Residential	4	SEYMOUR AVENUE	VREDEHOEK	11	122846	2344
Residential	4	SEYMOUR AVENUE	VREDEHOEK	12	122846	2344
Residential	4	SEYMOUR AVENUE	VREDEHOEK	13	122846	2344
Residential	4	SEYMOUR AVENUE	VREDEHOEK	14	122846	2344
Residential	5	SEYMOUR AVENUE	VREDEHOEK	1	122384	1506
Residential	5	SEYMOUR AVENUE	VREDEHOEK	2	122384	1506
Residential	5	SEYMOUR AVENUE	VREDEHOEK	3	122384	1506
Residential	5	SEYMOUR AVENUE	VREDEHOEK	4	122384	1506
Residential	5	SEYMOUR AVENUE	VREDEHOEK	5	122384	1506
Residential	5	SEYMOUR AVENUE	VREDEHOEK	6	122384	1506
Residential	5	SEYMOUR AVENUE	VREDEHOEK	7	122384	1506
Residential	6	SEYMOUR AVENUE	VREDEHOEK	1	122347	1454
Residential	6	SEYMOUR AVENUE	VREDEHOEK	2	122347	1454
Residential	6	SEYMOUR AVENUE	VREDEHOEK	3	122347	1454
Residential	6	SEYMOUR AVENUE	VREDEHOEK	4	122347	1454
Residential	6	SEYMOUR AVENUE	VREDEHOEK	5	122347	1454
Residential	6	SEYMOUR AVENUE	VREDEHOEK	6	122347	1454
Residential	6	SEYMOUR AVENUE	VREDEHOEK	7	122347	1454
Residential	6	SEYMOUR AVENUE	VREDEHOEK	8	122347	1454
Residential	6	SEYMOUR AVENUE	VREDEHOEK	9	122347	1454
Residential	6	SEYMOUR AVENUE	VREDEHOEK	10	122347	1454

PROPERTY CATEGORY	STREET NO	STREET NAME	SUBURB	UNIT NO	LIS KEY	ERF No
Residential	6	SEYMOUR AVENUE	VREDEHOEK	11	122347	1454
Residential	6	SEYMOUR AVENUE	VREDEHOEK	12	122347	1454
Residential	6	SEYMOUR AVENUE	VREDEHOEK	13	122347	1454
Residential	7	SEYMOUR AVENUE	VREDEHOEK	1	122334	1437
Residential	7	SEYMOUR AVENUE	VREDEHOEK	2	122334	1437
Residential	7	SEYMOUR AVENUE	VREDEHOEK	3	122334	1437
Residential	7	SEYMOUR AVENUE	VREDEHOEK	4	122334	1437
Residential	7	SEYMOUR AVENUE	VREDEHOEK	5	122334	1437
Residential	7	SEYMOUR AVENUE	VREDEHOEK	6	122334	1437
Residential	7	SEYMOUR AVENUE	VREDEHOEK	7	122334	1437
Residential	7	SEYMOUR AVENUE	VREDEHOEK	8	122334	1437
Residential	9	SEYMOUR AVENUE	VREDEHOEK	1	122335	1438
Residential	9	SEYMOUR AVENUE	VREDEHOEK	2	122335	1438
Residential	9	SEYMOUR AVENUE	VREDEHOEK	3	122335	1438
Residential	9	SEYMOUR AVENUE	VREDEHOEK	4	122335	1438
Residential	9	SEYMOUR AVENUE	VREDEHOEK	5	122335	1438
Residential	11	SEYMOUR AVENUE	VREDEHOEK	1	122338	1441
Residential	11	SEYMOUR AVENUE	VREDEHOEK	2	122338	1441
Residential	11	SEYMOUR AVENUE	VREDEHOEK	3	122338	1441
Residential	11	SEYMOUR AVENUE	VREDEHOEK	4	122338	1441
Residential	11	SEYMOUR AVENUE	VREDEHOEK	5	122338	1441
Residential	13	SEYMOUR AVENUE	VREDEHOEK	1	122339	1442
Residential	13	SEYMOUR AVENUE	VREDEHOEK	2	122339	1442
Residential	13	SEYMOUR AVENUE	VREDEHOEK	3	122339	1442
Residential	13	SEYMOUR AVENUE	VREDEHOEK	4	122339	1442
Residential	13	SEYMOUR AVENUE	VREDEHOEK	5	122339	1442
Residential	13	SEYMOUR AVENUE	VREDEHOEK	6	122339	1442
Residential	15	SEYMOUR AVENUE	VREDEHOEK	3	122342	1445
Residential	15	SEYMOUR AVENUE	VREDEHOEK	4	122342	1445
Residential	15	SEYMOUR AVENUE	VREDEHOEK	5	122342	1445
Residential	15	SEYMOUR AVENUE	VREDEHOEK	6	122342	1445
Residential	15	SEYMOUR AVENUE	VREDEHOEK	7	122342	1445
Residential	15	SEYMOUR AVENUE	VREDEHOEK	8	122342	1445
Residential	15	SEYMOUR AVENUE	VREDEHOEK	9	122342	1445

PROPERTY CATEGORY	STREET NO	STREET NAME	SUBURB	UNIT NO	LIS KEY	ERF No
Residential	15	SEYMOUR AVENUE	VREDEHOEK	10	122342	1445
Residential	17	SEYMOUR AVENUE	VREDEHOEK	1	122343	1446
Residential	17	SEYMOUR AVENUE	VREDEHOEK	2	122343	1446
Residential	17	SEYMOUR AVENUE	VREDEHOEK	3	122343	1446
Residential	17	SEYMOUR AVENUE	VREDEHOEK	4	122343	1446
Residential	17	SEYMOUR AVENUE	VREDEHOEK	5	122343	1446
Residential	17	SEYMOUR AVENUE	VREDEHOEK	6	122343	1446
Residential	19	SEYMOUR AVENUE	VREDEHOEK		122344	1449
Residential	125	ST JAMES ST	VREDEHOEK	1	122388	1511
Residential	125	ST JAMES ST	VREDEHOEK	2	122388	1511
Residential	125	ST JAMES ST	VREDEHOEK	3	122388	1511
Residential	125	ST JAMES ST	VREDEHOEK	4	122388	1511
Residential	125	ST JAMES ST	VREDEHOEK	5	122388	1511
Residential	125	ST JAMES ST	VREDEHOEK	6	122388	1511
Residential	125	ST JAMES ST	VREDEHOEK	7	122388	1511
Residential	125	ST JAMES ST	VREDEHOEK	8	122388	1511
Residential	125	ST JAMES ST	VREDEHOEK	9	122388	1511
Residential	125	ST JAMES ST	VREDEHOEK	10	122388	1511
Residential	125	ST JAMES ST	VREDEHOEK	11	122388	1511
Residential	125	ST JAMES ST	VREDEHOEK	12	122388	1511
Residential	1	ST JAMES STREET	VREDEHOEK		121861	796
Residential	2	ST JAMES STREET	VREDEHOEK	1	121880	820
Residential	2	ST JAMES STREET	VREDEHOEK	2	121880	820
Residential	2	ST JAMES STREET	VREDEHOEK	3	121880	820
Residential	2	ST JAMES STREET	VREDEHOEK	4	121880	820
Residential	2	ST JAMES STREET	VREDEHOEK	5	121880	820
Residential	2	ST JAMES STREET	VREDEHOEK	6	121880	820
Residential	2	ST JAMES STREET	VREDEHOEK	7	121880	820
Residential	2	ST JAMES STREET	VREDEHOEK	8	121880	820
Residential	2	ST JAMES STREET	VREDEHOEK	9	121880	820
Residential	2	ST JAMES STREET	VREDEHOEK	10	121880	820
Residential	2	ST JAMES STREET	VREDEHOEK	11	121880	820
Residential	2	ST JAMES STREET	VREDEHOEK	12	121880	820
Residential	2	ST JAMES STREET	VREDEHOEK	13	121880	820

PROPERTY CATEGORY	STREET NO	STREET NAME	SUBURB	UNIT NO	LIS KEY	ERF No
Residential	2	ST JAMES STREET	VREDEHOEK	14	121880	820
Residential	2	ST JAMES STREET	VREDEHOEK	15	121880	820
Residential	2	ST JAMES STREET	VREDEHOEK	16	121880	820
Residential	3	ST JAMES STREET	VREDEHOEK		121862	797
Residential	4	ST JAMES STREET	VREDEHOEK	1	121878	816
Residential	4	ST JAMES STREET	VREDEHOEK	2	121878	816
Residential	4	ST JAMES STREET	VREDEHOEK	3	121878	816
Residential	4	ST JAMES STREET	VREDEHOEK	4	121878	816
Residential	4	ST JAMES STREET	VREDEHOEK	5	121878	816
Residential	4	ST JAMES STREET	VREDEHOEK	6	121878	816
Residential	4	ST JAMES STREET	VREDEHOEK	7	121878	816
Residential	4	ST JAMES STREET	VREDEHOEK	8	121878	816
Residential	5	ST JAMES STREET	VREDEHOEK		121863	798
Residential	7	ST JAMES STREET	VREDEHOEK	1	121864	799
Residential	7	ST JAMES STREET	VREDEHOEK	2	121864	799
Residential	7	ST JAMES STREET	VREDEHOEK	3	121864	799
Residential	7	ST JAMES STREET	VREDEHOEK	4	121864	799
Residential	7	ST JAMES STREET	VREDEHOEK	5	121864	799
Residential	7	ST JAMES STREET	VREDEHOEK	6	121864	799
Residential	7	ST JAMES STREET	VREDEHOEK	7	121864	799
Residential	7	ST JAMES STREET	VREDEHOEK	8	121864	799
Residential	7	ST JAMES STREET	VREDEHOEK	9	121864	799
Residential	7	ST JAMES STREET	VREDEHOEK	10	121864	799
Residential	7	ST JAMES STREET	VREDEHOEK	11	121864	799
Residential	7	ST JAMES STREET	VREDEHOEK	12	121864	799
Residential	7	ST JAMES STREET	VREDEHOEK	13	121864	799
Residential	7	ST JAMES STREET	VREDEHOEK	14	121864	799
Residential	7	ST JAMES STREET	VREDEHOEK	15	121864	799
Residential	7	ST JAMES STREET	VREDEHOEK	16	121864	799
Residential	7	ST JAMES STREET	VREDEHOEK	17	121864	799
Residential	7	ST JAMES STREET	VREDEHOEK	18	121864	799
Residential	7	ST JAMES STREET	VREDEHOEK	19	121864	799
Residential	7	ST JAMES STREET	VREDEHOEK	20	121864	799
Residential	7	ST JAMES STREET	VREDEHOEK	21	121864	799

PROPERTY CATEGORY	STREET NO	STREET NAME	SUBURB	UNIT NO	LIS KEY	ERF No
Residential	7	ST JAMES STREET	VREDEHOEK	22	121864	799
Residential	7	ST JAMES STREET	VREDEHOEK	23	121864	799
Residential	7	ST JAMES STREET	VREDEHOEK	24	121864	799
Residential	7	ST JAMES STREET	VREDEHOEK	25	121864	799
Residential	8	ST JAMES STREET	VREDEHOEK	1	121877	815
Residential	8	ST JAMES STREET	VREDEHOEK	2	121877	815
Residential	8	ST JAMES STREET	VREDEHOEK	3	121877	815
Residential	8	ST JAMES STREET	VREDEHOEK	4	121877	815
Residential	8	ST JAMES STREET	VREDEHOEK	5	121877	815
Residential	8	ST JAMES STREET	VREDEHOEK	6	121877	815
Residential	10	ST JAMES STREET	VREDEHOEK		121870	808
Residential	12	ST JAMES STREET	VREDEHOEK	1	122484	1639
Residential	12	ST JAMES STREET	VREDEHOEK	2	122484	1639
Residential	12	ST JAMES STREET	VREDEHOEK	3	122484	1639
Residential	12	ST JAMES STREET	VREDEHOEK	4	122484	1639
Residential	12	ST JAMES STREET	VREDEHOEK	5	122484	1639
Residential	12	ST JAMES STREET	VREDEHOEK	6	122484	1639
Residential	12	ST JAMES STREET	VREDEHOEK	7	122484	1639
Residential	12	ST JAMES STREET	VREDEHOEK	8	122484	1639
Residential	12	ST JAMES STREET	VREDEHOEK	9	122484	1639
Residential	12	ST JAMES STREET	VREDEHOEK	10	122484	1639
Residential	12	ST JAMES STREET	VREDEHOEK	11	122484	1639
Residential	14	ST JAMES STREET	VREDEHOEK	1	122487	1642
Residential	14	ST JAMES STREET	VREDEHOEK	2	122487	1642
Residential	14	ST JAMES STREET	VREDEHOEK	3	122487	1642
Residential	14	ST JAMES STREET	VREDEHOEK	4	122487	1642
Residential	14	ST JAMES STREET	VREDEHOEK	5	122487	1642
Residential	14	ST JAMES STREET	VREDEHOEK	6	122487	1642
Residential	14	ST JAMES STREET	VREDEHOEK	7	122487	1642
Residential	15	ST JAMES STREET	VREDEHOEK		121867	804
Residential	16	ST JAMES STREET	VREDEHOEK	1	122488	1643
Residential	16	ST JAMES STREET	VREDEHOEK	2	122488	1643
Residential	16	ST JAMES STREET	VREDEHOEK	3	122488	1643
Residential	16	ST JAMES STREET	VREDEHOEK	4	122488	1643

PROPERTY CATEGORY	STREET NO	STREET NAME	SUBURB	UNIT NO	LIS KEY	ERF No
Residential	16	ST JAMES STREET	VREDEHOEK	5	122488	1643
Residential	16	ST JAMES STREET	VREDEHOEK	6	122488	1643
Residential	16	ST JAMES STREET	VREDEHOEK	7	122488	1643
Residential	16	ST JAMES STREET	VREDEHOEK	8	122488	1643
Residential	17	ST JAMES STREET	VREDEHOEK	1	121866	803
Residential	17	ST JAMES STREET	VREDEHOEK	2	121866	803
Residential	18	ST JAMES STREET	VREDEHOEK	1	122491	1646
Residential	18	ST JAMES STREET	VREDEHOEK	2	122491	1646
Residential	18	ST JAMES STREET	VREDEHOEK	3	122491	1646
Residential	18	ST JAMES STREET	VREDEHOEK	4	122491	1646
Residential	18	ST JAMES STREET	VREDEHOEK	5	122491	1646
Residential	18	ST JAMES STREET	VREDEHOEK	6	122491	1646
Residential	18	ST JAMES STREET	VREDEHOEK	7	122491	1646
Residential	19	ST JAMES STREET	VREDEHOEK	1	223644	2346
Residential	19	ST JAMES STREET	VREDEHOEK	2	223644	2346
Residential	19	ST JAMES STREET	VREDEHOEK	3	223644	2346
Residential	19	ST JAMES STREET	VREDEHOEK	4	223644	2346
Residential	19	ST JAMES STREET	VREDEHOEK	5	223644	2346
Residential	19	ST JAMES STREET	VREDEHOEK	6	223644	2346
Residential	19	ST JAMES STREET	VREDEHOEK	7	223644	2346
Residential	19	ST JAMES STREET	VREDEHOEK	8	223644	2346
Residential	19	ST JAMES STREET	VREDEHOEK	9	223644	2346
Residential	19	ST JAMES STREET	VREDEHOEK	10	223644	2346
Residential	19	ST JAMES STREET	VREDEHOEK	11	223644	2346
Residential	19	ST JAMES STREET	VREDEHOEK	12	223644	2346
Residential	19	ST JAMES STREET	VREDEHOEK	13	223644	2346
Residential	19	ST JAMES STREET	VREDEHOEK	14	223644	2346
Residential	21	ST JAMES STREET	VREDEHOEK	1	122839	2332
Residential	21	ST JAMES STREET	VREDEHOEK	2	122839	2332
Residential	21	ST JAMES STREET	VREDEHOEK	3	122839	2332
Residential	21	ST JAMES STREET	VREDEHOEK	4	122839	2332
Residential	21	ST JAMES STREET	VREDEHOEK	5	122839	2332
Residential	21	ST JAMES STREET	VREDEHOEK	6	122839	2332
Residential	21	ST JAMES STREET	VREDEHOEK	7	122839	2332

PROPERTY CATEGORY	STREET NO	STREET NAME	SUBURB	UNIT NO	LIS KEY	ERF No
Residential	21	ST JAMES STREET	VREDEHOEK	8	122839	2332
Residential	21	ST JAMES STREET	VREDEHOEK	9	122839	2332
Residential	21	ST JAMES STREET	VREDEHOEK	10	122839	2332
Residential	21	ST JAMES STREET	VREDEHOEK	11	122839	2332
Residential	21	ST JAMES STREET	VREDEHOEK	12	122839	2332
Residential	21	ST JAMES STREET	VREDEHOEK	13	122839	2332
Residential	21	ST JAMES STREET	VREDEHOEK	14	122839	2332
Residential	21	ST JAMES STREET	VREDEHOEK	15	122839	2332
Residential	21	ST JAMES STREET	VREDEHOEK	16	122839	2332
Residential	22	ST JAMES STREET	VREDEHOEK	1	122905	2440
Residential	22	ST JAMES STREET	VREDEHOEK	2	122905	2440
Residential	22	ST JAMES STREET	VREDEHOEK	3	122905	2440
Residential	22	ST JAMES STREET	VREDEHOEK	4	122905	2440
Residential	22	ST JAMES STREET	VREDEHOEK	8	122905	2440
Residential	22	ST JAMES STREET	VREDEHOEK	9	122905	2440
Residential	23	ST JAMES STREET	VREDEHOEK	1	122431	1569
Residential	23	ST JAMES STREET	VREDEHOEK	2	122431	1569
Residential	23	ST JAMES STREET	VREDEHOEK	3	122431	1569
Residential	23	ST JAMES STREET	VREDEHOEK	4	122431	1569
Residential	23	ST JAMES STREET	VREDEHOEK	5	122431	1569
Residential	23	ST JAMES STREET	VREDEHOEK	6	122431	1569
Residential	24	ST JAMES STREET	VREDEHOEK	1	122826	2306
Residential	24	ST JAMES STREET	VREDEHOEK	2	122826	2306
Residential	24	ST JAMES STREET	VREDEHOEK	3	122826	2306
Residential	24	ST JAMES STREET	VREDEHOEK	4	122826	2306
Residential	24	ST JAMES STREET	VREDEHOEK	5	122826	2306
Residential	24	ST JAMES STREET	VREDEHOEK	6	122826	2306
Residential	24	ST JAMES STREET	VREDEHOEK	7	122826	2306
Residential	24	ST JAMES STREET	VREDEHOEK	8	122826	2306
Residential	24	ST JAMES STREET	VREDEHOEK	9	122826	2306
Residential	24	ST JAMES STREET	VREDEHOEK	10	122826	2306
Residential	24	ST JAMES STREET	VREDEHOEK	11	122826	2306
Residential	24	ST JAMES STREET	VREDEHOEK	12	122826	2306
Residential	24	ST JAMES STREET	VREDEHOEK	13	122826	2306

PROPERTY CATEGORY	STREET NO	STREET NAME	SUBURB	UNIT NO	LIS KEY	ERF No
Residential	24	ST JAMES STREET	VREDEHOEK	14	122826	2306
Residential	24	ST JAMES STREET	VREDEHOEK	15	122826	2306
Residential	24	ST JAMES STREET	VREDEHOEK	16	122826	2306
Residential	24	ST JAMES STREET	VREDEHOEK	17	122826	2306
Residential	24	ST JAMES STREET	VREDEHOEK	18	122826	2306
Residential	24	ST JAMES STREET	VREDEHOEK	19	122826	2306
Residential	24	ST JAMES STREET	VREDEHOEK	20	122826	2306
Non-Residential	24	ST JAMES STREET	VREDEHOEK	21	122826	2306
Residential	24	ST JAMES STREET	VREDEHOEK	22	122826	2306
Residential	24	ST JAMES STREET	VREDEHOEK	23	122826	2306
Residential	24	ST JAMES STREET	VREDEHOEK	24	122826	2306
Residential	24	ST JAMES STREET	VREDEHOEK	25	122826	2306
Residential	24	ST JAMES STREET	VREDEHOEK	26	122826	2306
Residential	24	ST JAMES STREET	VREDEHOEK	27	122826	2306
Residential	24	ST JAMES STREET	VREDEHOEK	28	122826	2306
Residential	24	ST JAMES STREET	VREDEHOEK	29	122826	2306
Residential	24	ST JAMES STREET	VREDEHOEK	30	122826	2306
Residential	24	ST JAMES STREET	VREDEHOEK	31	122826	2306
Residential	24	ST JAMES STREET	VREDEHOEK	32	122826	2306
Residential	24	ST JAMES STREET	VREDEHOEK	33	122826	2306
Residential	24	ST JAMES STREET	VREDEHOEK	34	122826	2306
Residential	24	ST JAMES STREET	VREDEHOEK	35	122826	2306
Non-Residential	24	ST JAMES STREET	VREDEHOEK	36	122826	2306
Residential	24	ST JAMES STREET	VREDEHOEK	37	122826	2306
Residential	24	ST JAMES STREET	VREDEHOEK	38	122826	2306
Non-Residential	24	ST JAMES STREET	VREDEHOEK	39	122826	2306
Residential	26	ST JAMES STREET	VREDEHOEK	1	122401	1532
Residential	26	ST JAMES STREET	VREDEHOEK	2	122401	1532
Residential	26	ST JAMES STREET	VREDEHOEK	3	122401	1532
Residential	26	ST JAMES STREET	VREDEHOEK	4	122401	1532
Residential	26	ST JAMES STREET	VREDEHOEK	5	122401	1532
Residential	26	ST JAMES STREET	VREDEHOEK	6	122401	1532
Residential	26	ST JAMES STREET	VREDEHOEK	7	122401	1532
Residential	26	ST JAMES STREET	VREDEHOEK	8	122401	1532

PROPERTY CATEGORY	STREET NO	STREET NAME	SUBURB	UNIT NO	LIS KEY	ERF No
Residential	26	ST JAMES STREET	VREDEHOEK	9	122401	1532
Residential	26	ST JAMES STREET	VREDEHOEK	10	122401	1532
Residential	27	ST JAMES STREET	VREDEHOEK	1	122871	2378
Residential	27	ST JAMES STREET	VREDEHOEK	2	122871	2378
Residential	27	ST JAMES STREET	VREDEHOEK	3	122871	2378
Residential	27	ST JAMES STREET	VREDEHOEK	4	122871	2378
Residential	27	ST JAMES STREET	VREDEHOEK	5	122871	2378
Residential	27	ST JAMES STREET	VREDEHOEK	6	122871	2378
Residential	27	ST JAMES STREET	VREDEHOEK	7	122871	2378
Residential	27	ST JAMES STREET	VREDEHOEK	8	122871	2378
Residential	27	ST JAMES STREET	VREDEHOEK	9	122871	2378
Residential	27	ST JAMES STREET	VREDEHOEK	10	122871	2378
Residential	27	ST JAMES STREET	VREDEHOEK	11	122871	2378
Residential	27	ST JAMES STREET	VREDEHOEK	12	122871	2378
Residential	27	ST JAMES STREET	VREDEHOEK	13	122871	2378
Residential	27	ST JAMES STREET	VREDEHOEK	14	122871	2378
Residential	27	ST JAMES STREET	VREDEHOEK	15	122871	2378
Residential	27	ST JAMES STREET	VREDEHOEK	16	122871	2378
Residential	27	ST JAMES STREET	VREDEHOEK	17	122871	2378
Residential	27	ST JAMES STREET	VREDEHOEK	18	122871	2378
Residential	27	ST JAMES STREET	VREDEHOEK	19	122871	2378
Residential	27	ST JAMES STREET	VREDEHOEK	20	122871	2378
Residential	27	ST JAMES STREET	VREDEHOEK	21	122871	2378
Residential	27	ST JAMES STREET	VREDEHOEK	24	122871	2378
Residential	27	ST JAMES STREET	VREDEHOEK	25	122871	2378
Residential	27	ST JAMES STREET	VREDEHOEK	26	122871	2378
Residential	27	ST JAMES STREET	VREDEHOEK	27	122871	2378
Residential	27	ST JAMES STREET	VREDEHOEK	28	122871	2378
Residential	27	ST JAMES STREET	VREDEHOEK	29	122871	2378
Residential	27	ST JAMES STREET	VREDEHOEK	30	122871	2378
Residential	27	ST JAMES STREET	VREDEHOEK	31	122871	2378
Residential	27	ST JAMES STREET	VREDEHOEK	32	122871	2378
Residential	27	ST JAMES STREET	VREDEHOEK	33	122871	2378
Residential	27	ST JAMES STREET	VREDEHOEK	34	122871	2378

PROPERTY CATEGORY	STREET NO	STREET NAME	SUBURB	UNIT NO	LIS KEY	ERF No
Residential	27	ST JAMES STREET	VREDEHOEK	35	122871	2378
Residential	27	ST JAMES STREET	VREDEHOEK	36	122871	2378
Residential	27	ST JAMES STREET	VREDEHOEK	37	122871	2378
Residential	27	ST JAMES STREET	VREDEHOEK	38	122871	2378
Residential	27	ST JAMES STREET	VREDEHOEK	39	122871	2378
Residential	27	ST JAMES STREET	VREDEHOEK	40	122871	2378
Residential	28	ST JAMES STREET	VREDEHOEK	1	122402	1533
Residential	28	ST JAMES STREET	VREDEHOEK	2	122402	1533
Residential	28	ST JAMES STREET	VREDEHOEK	3	122402	1533
Residential	28	ST JAMES STREET	VREDEHOEK	4	122402	1533
Residential	28	ST JAMES STREET	VREDEHOEK	5	122402	1533
Residential	28	ST JAMES STREET	VREDEHOEK	6	122402	1533
Residential	29	ST JAMES STREET	VREDEHOEK		122428	1562
Residential	30	ST JAMES STREET	VREDEHOEK	1	122638	1808
Residential	30	ST JAMES STREET	VREDEHOEK	2	122638	1808
Residential	30	ST JAMES STREET	VREDEHOEK	3	122638	1808
Residential	30	ST JAMES STREET	VREDEHOEK	4	122638	1808
Residential	30	ST JAMES STREET	VREDEHOEK	5	122638	1808
Residential	30	ST JAMES STREET	VREDEHOEK	6	122638	1808
Residential	30	ST JAMES STREET	VREDEHOEK	7	122638	1808
Residential	30	ST JAMES STREET	VREDEHOEK	8	122638	1808
Residential	30	ST JAMES STREET	VREDEHOEK	9	122638	1808
Residential	30	ST JAMES STREET	VREDEHOEK	10	122638	1808
Residential	31	ST JAMES STREET	VREDEHOEK		122426	1560
Residential	31	ST JAMES STREET	VREDEHOEK		122427	1561
Residential	32	ST JAMES STREET	VREDEHOEK	1	122636	1806
Residential	32	ST JAMES STREET	VREDEHOEK	2	122636	1806
Residential	32	ST JAMES STREET	VREDEHOEK	3	122636	1806
Residential	32	ST JAMES STREET	VREDEHOEK	4	122636	1806
Residential	32	ST JAMES STREET	VREDEHOEK	5	122636	1806
Residential	32	ST JAMES STREET	VREDEHOEK	6	122636	1806
Residential	32	ST JAMES STREET	VREDEHOEK	7	122636	1806
Residential	32	ST JAMES STREET	VREDEHOEK	8	122636	1806
Residential	32	ST JAMES STREET	VREDEHOEK	9	122636	1806

PROPERTY CATEGORY	STREET NO	STREET NAME	SUBURB	UNIT NO	LIS KEY	ERF No
Residential	32	ST JAMES STREET	VREDEHOEK	10	122636	1806
Residential	32	ST JAMES STREET	VREDEHOEK	11	122636	1806
Residential	35	ST JAMES STREET	VREDEHOEK		122421	1555
Residential	37	ST JAMES STREET	VREDEHOEK		122418	1552
Residential	39	ST JAMES STREET	VREDEHOEK	1	122414	1548
Residential	39	ST JAMES STREET	VREDEHOEK	2	122414	1548
Residential	39	ST JAMES STREET	VREDEHOEK	3	122414	1548
Residential	39	ST JAMES STREET	VREDEHOEK	4	122414	1548
Residential	39	ST JAMES STREET	VREDEHOEK	5	122414	1548
Residential	39	ST JAMES STREET	VREDEHOEK	6	122414	1548
Residential	39	ST JAMES STREET	VREDEHOEK	7	122414	1548
Residential	39	ST JAMES STREET	VREDEHOEK	8	122414	1548
Residential	39	ST JAMES STREET	VREDEHOEK	9	122414	1548
Residential	39	ST JAMES STREET	VREDEHOEK	10	122414	1548
Residential	39	ST JAMES STREET	VREDEHOEK	11	122414	1548
Residential	39	ST JAMES STREET	VREDEHOEK	12	122414	1548
Residential	39	ST JAMES STREET	VREDEHOEK	13	122414	1548
Residential	39	ST JAMES STREET	VREDEHOEK	14	122414	1548
Residential	39	ST JAMES STREET	VREDEHOEK	15	122414	1548
Residential	39	ST JAMES STREET	VREDEHOEK	16	122414	1548
Residential	39	ST JAMES STREET	VREDEHOEK	17	122414	1548
Residential	39	ST JAMES STREET	VREDEHOEK	18	122414	1548
Residential	39	ST JAMES STREET	VREDEHOEK	19	122414	1548
Residential	39	ST JAMES STREET	VREDEHOEK	20	122414	1548
Residential	41	ST JAMES STREET	VREDEHOEK	1	122413	1547
Residential	41	ST JAMES STREET	VREDEHOEK	2	122413	1547
Residential	41	ST JAMES STREET	VREDEHOEK	3	122413	1547
Residential	41	ST JAMES STREET	VREDEHOEK	4	122413	1547
Residential	41	ST JAMES STREET	VREDEHOEK	5	122413	1547
Residential	43	ST JAMES STREET	VREDEHOEK	1	122406	1540
Residential	43	ST JAMES STREET	VREDEHOEK	2	122406	1540
Residential	43	ST JAMES STREET	VREDEHOEK	3	122406	1540
Residential	43	ST JAMES STREET	VREDEHOEK	4	122406	1540
Residential	43	ST JAMES STREET	VREDEHOEK	5	122406	1540

PROPERTY CATEGORY	STREET NO	STREET NAME	SUBURB	UNIT NO	LIS KEY	ERF No
Residential	45	ST JAMES STREET	VREDEHOEK	1	122405	1539
Residential	45	ST JAMES STREET	VREDEHOEK	2	122405	1539
Residential	45	ST JAMES STREET	VREDEHOEK	3	122405	1539
Residential	45	ST JAMES STREET	VREDEHOEK	4	122405	1539
Residential	45	ST JAMES STREET	VREDEHOEK	5	122405	1539
Residential	45	ST JAMES STREET	VREDEHOEK	6	122405	1539
Residential	45	ST JAMES STREET	VREDEHOEK	7	122405	1539
Residential	45	ST JAMES STREET	VREDEHOEK	8	122405	1539
Residential	45	ST JAMES STREET	VREDEHOEK	9	122405	1539
Residential	47	ST JAMES STREET	VREDEHOEK	1	122403	1537
Residential	47	ST JAMES STREET	VREDEHOEK	2	122403	1537
Residential	47	ST JAMES STREET	VREDEHOEK	3	122403	1537
Residential	47	ST JAMES STREET	VREDEHOEK	4	122403	1537
Residential	47	ST JAMES STREET	VREDEHOEK	5	122403	1537
Residential	47	ST JAMES STREET	VREDEHOEK	6	122403	1537
Residential	47	ST JAMES STREET	VREDEHOEK	7	122403	1537
Residential	47	ST JAMES STREET	VREDEHOEK	8	122403	1537
Residential	47	ST JAMES STREET	VREDEHOEK	9	122403	1537
Residential	47	ST JAMES STREET	VREDEHOEK	10	122403	1537
Residential	47	ST JAMES STREET	VREDEHOEK	11	122403	1537
Residential	47	ST JAMES STREET	VREDEHOEK	12	122403	1537
Residential	47	ST JAMES STREET	VREDEHOEK	13	122403	1537
Residential	47	ST JAMES STREET	VREDEHOEK	14	122403	1537
Residential	47	ST JAMES STREET	VREDEHOEK	15	122403	1537
Residential	37A	ST JAMES STREET	VREDEHOEK		122417	1551
Residential	41A	ST JAMES STREET	VREDEHOEK	1	122410	1544
Residential	41A	ST JAMES STREET	VREDEHOEK	2	122410	1544
Residential	41A	ST JAMES STREET	VREDEHOEK	3	122410	1544
Residential	41A	ST JAMES STREET	VREDEHOEK	4	122410	1544
Residential	41A	ST JAMES STREET	VREDEHOEK	5	122410	1544
Residential	41A	ST JAMES STREET	VREDEHOEK	6	122410	1544
Residential	41A	ST JAMES STREET	VREDEHOEK	7	122410	1544
Residential	41A	ST JAMES STREET	VREDEHOEK	8	122410	1544
Residential	41B	ST JAMES STREET	VREDEHOEK	1	122409	1543

PROPERTY CATEGORY	STREET NO	STREET NAME	SUBURB	UNIT NO	LIS KEY	ERF No
Residential	41B	ST JAMES STREET	VREDEHOEK	2	122409	1543
Residential	41B	ST JAMES STREET	VREDEHOEK	3	122409	1543
Residential	41B	ST JAMES STREET	VREDEHOEK	4	122409	1543
Residential	41B	ST JAMES STREET	VREDEHOEK	5	122409	1543
Residential	41B	ST JAMES STREET	VREDEHOEK	6	122409	1543
Residential	41B	ST JAMES STREET	VREDEHOEK	7	122409	1543
Residential	41B	ST JAMES STREET	VREDEHOEK	8	122409	1543
Residential	41B	ST JAMES STREET	VREDEHOEK	9	122409	1543
Residential	41B	ST JAMES STREET	VREDEHOEK	10	122409	1543
Residential	41B	ST JAMES STREET	VREDEHOEK	11	122409	1543
Residential	41B	ST JAMES STREET	VREDEHOEK	12	122409	1543
Non-Residential	4A	ST JAMES STREET	VREDEHOEK		223587	1968
Non-Residential	7A	ST JAMES STREET	VREDEHOEK		223588	1969
Residential	183	UPPER BUITENKANT STREET	VREDEHOEK		122026	1014
Non-Residential	185	UPPER BUITENKANT STREET	VREDEHOEK		122030	1018
Non-Residential	185	UPPER BUITENKANT STREET	VREDEHOEK		122031	1019
Non-Residential	187	UPPER BUITENKANT STREET	VREDEHOEK		122032	1020
Non-Residential	187	UPPER BUITENKANT STREET	VREDEHOEK		51051901	2601
Non-Residential	189	UPPER BUITENKANT STREET	VREDEHOEK	1	122033	1021
Non-Residential	189	UPPER BUITENKANT STREET	VREDEHOEK	2	122033	1021
Non-Residential	191	UPPER BUITENKANT STREET	VREDEHOEK		122035	1025
Non-Residential	193	UPPER BUITENKANT STREET	VREDEHOEK		122040	1031
Residential	199	UPPER BUITENKANT STREET	VREDEHOEK	1	5120	2412
Residential	199	UPPER BUITENKANT STREET	VREDEHOEK	2	5120	2412
Residential	199	UPPER BUITENKANT STREET	VREDEHOEK	3	5120	2412
Residential	199	UPPER BUITENKANT STREET	VREDEHOEK	4	5120	2412
Residential	199	UPPER BUITENKANT STREET	VREDEHOEK	5	5120	2412
Residential	199	UPPER BUITENKANT STREET	VREDEHOEK	6	5120	2412
Residential	199	UPPER BUITENKANT STREET	VREDEHOEK	7	5120	2412
Residential	199	UPPER BUITENKANT STREET	VREDEHOEK	8	5120	2412
Residential	199	UPPER BUITENKANT STREET	VREDEHOEK	9	5120	2412
Residential	199	UPPER BUITENKANT STREET	VREDEHOEK	10	5120	2412
Residential	199	UPPER BUITENKANT STREET	VREDEHOEK	11	5120	2412
Residential	199	UPPER BUITENKANT STREET	VREDEHOEK	12	5120	2412

PROPERTY CATEGORY	STREET NO	STREET NAME	SUBURB	UNIT NO	LIS KEY	ERF No
Residential	199	UPPER BUITENKANT STREET	VREDEHOEK	13	5120	2412
Residential	199	UPPER BUITENKANT STREET	VREDEHOEK	14	5120	2412
Residential	199	UPPER BUITENKANT STREET	VREDEHOEK	15	5120	2412
Residential	199	UPPER BUITENKANT STREET	VREDEHOEK	16	5120	2412
Residential	199	UPPER BUITENKANT STREET	VREDEHOEK	17	5120	2412
Residential	201	UPPER BUITENKANT STREET	VREDEHOEK		122042	1041
Residential	203	UPPER BUITENKANT STREET	VREDEHOEK		122043	1042
Residential	205	UPPER BUITENKANT STREET	VREDEHOEK		122045	1045
Residential	207	UPPER BUITENKANT STREET	VREDEHOEK		122047	1047
Residential	209	UPPER BUITENKANT STREET	VREDEHOEK		122049	1050
Residential	211	UPPER BUITENKANT STREET	VREDEHOEK		122052	1053
Residential	213	UPPER BUITENKANT STREET	VREDEHOEK		122054	1056
Residential	215	UPPER BUITENKANT STREET	VREDEHOEK		122055	1057
Residential	217	UPPER BUITENKANT STREET	VREDEHOEK		122056	1058
Non-Residential	219	UPPER BUITENKANT STREET	VREDEHOEK	1	122057	1059
Non-Residential	219	UPPER BUITENKANT STREET	VREDEHOEK	2	122057	1059
Non-Residential	221	UPPER BUITENKANT STREET	VREDEHOEK		122695	2111
Residential	223	UPPER BUITENKANT STREET	VREDEHOEK	1	122700	2126
Residential	223	UPPER BUITENKANT STREET	VREDEHOEK	2	122700	2126
Residential	223	UPPER BUITENKANT STREET	VREDEHOEK	3	122700	2126
Residential	223	UPPER BUITENKANT STREET	VREDEHOEK	4	122700	2126
Non-Residential	225	UPPER BUITENKANT STREET	VREDEHOEK		122643	1819
Residential	226	UPPER BUITENKANT STREET	VREDEHOEK		122122	1144
Non-Residential	228	UPPER BUITENKANT STREET	VREDEHOEK		122660	2035
Residential	230	UPPER BUITENKANT STREET	VREDEHOEK		122107	1117
Non-Residential	232	UPPER BUITENKANT STREET	VREDEHOEK		223534	1145
Residential	234	UPPER BUITENKANT STREET	VREDEHOEK		974317	2066
Residential	207A	UPPER BUITENKANT STREET	VREDEHOEK		122046	1046
Residential	209A	UPPER BUITENKANT STREET	VREDEHOEK		122050	1051
Residential	211A	UPPER BUITENKANT STREET	VREDEHOEK		122051	1052
Residential	211B	UPPER BUITENKANT STREET	VREDEHOEK		122053	1054
Non-Residential	221A	UPPER BUITENKANT STREET	VREDEHOEK		223619	2112
Residential	71	UPPER MAYNARD STREET	VREDEHOEK	1	122008	993
Residential	71	UPPER MAYNARD STREET	VREDEHOEK	2	122008	993

PROPERTY CATEGORY	STREET NO	STREET NAME	SUBURB	UNIT NO	LIS KEY	ERF No
Residential	71	UPPER MAYNARD STREET	VREDEHOEK	3	122008	993
Residential	71	UPPER MAYNARD STREET	VREDEHOEK	4	122008	993
Residential	71	UPPER MAYNARD STREET	VREDEHOEK	5	122008	993
Residential	71	UPPER MAYNARD STREET	VREDEHOEK	6	122008	993
Residential	71	UPPER MAYNARD STREET	VREDEHOEK	7	122008	993
Residential	71	UPPER MAYNARD STREET	VREDEHOEK	8	122008	993
Residential	71	UPPER MAYNARD STREET	VREDEHOEK	9	122008	993
Non-Residential	82	UPPER MAYNARD STREET	VREDEHOEK		122028	1016
Residential	82	UPPER MAYNARD STREET	VREDEHOEK		92516430	2787
Residential	84	UPPER MAYNARD STREET	VREDEHOEK		122034	1022
Residential	86	UPPER MAYNARD STREET	VREDEHOEK		122036	1026
Residential	88	UPPER MAYNARD STREET	VREDEHOEK		122039	1029
Residential	92	UPPER MAYNARD STREET	VREDEHOEK	1	122041	1040
Residential	92	UPPER MAYNARD STREET	VREDEHOEK	2	122041	1040
Non-Residential	94	UPPER MAYNARD STREET	VREDEHOEK		122044	1043
Residential	96	UPPER MAYNARD STREET	VREDEHOEK		122058	1065
Residential	98	UPPER MAYNARD STREET	VREDEHOEK	1	122048	1048
Residential	98	UPPER MAYNARD STREET	VREDEHOEK	2	122048	1048
Residential	98	UPPER MAYNARD STREET	VREDEHOEK	3	122048	1048
Residential	98	UPPER MAYNARD STREET	VREDEHOEK	4	122048	1048
Residential	98	UPPER MAYNARD STREET	VREDEHOEK	5	122048	1048
Non-Residential	82A	UPPER MAYNARD STREET	VREDEHOEK		122029	1017
Non-Residential	84A	UPPER MAYNARD STREET	VREDEHOEK		51055777	2602
Residential	86A	UPPER MAYNARD STREET	VREDEHOEK		122037	1027
Residential	86B	UPPER MAYNARD STREET	VREDEHOEK		122038	1028
Residential	67	UPPER MILL STREET	VREDEHOEK		121526	330
Residential	70	UPPER MILL STREET	VREDEHOEK	1	122842	2337
Residential	70	UPPER MILL STREET	VREDEHOEK	2	122842	2337
Residential	70	UPPER MILL STREET	VREDEHOEK	3	122842	2337
Residential	70	UPPER MILL STREET	VREDEHOEK	4	122842	2337
Residential	70	UPPER MILL STREET	VREDEHOEK	5	122842	2337
Residential	70	UPPER MILL STREET	VREDEHOEK	6	122842	2337
Residential	70	UPPER MILL STREET	VREDEHOEK	7	122842	2337
Residential	70	UPPER MILL STREET	VREDEHOEK	8	122842	2337

PROPERTY CATEGORY	STREET NO	STREET NAME	SUBURB	UNIT NO	LIS KEY	ERF No
Residential	70	UPPER MILL STREET	VREDEHOEK	9	122842	2337
Residential	70	UPPER MILL STREET	VREDEHOEK	10	122842	2337
Residential	70	UPPER MILL STREET	VREDEHOEK	11	122842	2337
Residential	70	UPPER MILL STREET	VREDEHOEK	12	122842	2337
Residential	70	UPPER MILL STREET	VREDEHOEK	13	122842	2337
Residential	70	UPPER MILL STREET	VREDEHOEK	14	122842	2337
Residential	70	UPPER MILL STREET	VREDEHOEK	15	122842	2337
Residential	70	UPPER MILL STREET	VREDEHOEK	16	122842	2337
Residential	70	UPPER MILL STREET	VREDEHOEK	17	122842	2337
Residential	70	UPPER MILL STREET	VREDEHOEK	18	122842	2337
Residential	70	UPPER MILL STREET	VREDEHOEK	19	122842	2337
Residential	70	UPPER MILL STREET	VREDEHOEK	20	122842	2337
Residential	70	UPPER MILL STREET	VREDEHOEK	21	122842	2337
Residential	70	UPPER MILL STREET	VREDEHOEK	22	122842	2337
Residential	70	UPPER MILL STREET	VREDEHOEK	23	122842	2337
Residential	70	UPPER MILL STREET	VREDEHOEK	24	122842	2337
Residential	70	UPPER MILL STREET	VREDEHOEK	25	122842	2337
Residential	70	UPPER MILL STREET	VREDEHOEK	26	122842	2337
Residential	70	UPPER MILL STREET	VREDEHOEK	27	122842	2337
Residential	70	UPPER MILL STREET	VREDEHOEK	28	122842	2337
Residential	70	UPPER MILL STREET	VREDEHOEK	29	122842	2337
Residential	70	UPPER MILL STREET	VREDEHOEK	30	122842	2337
Residential	70	UPPER MILL STREET	VREDEHOEK	31	122842	2337
Residential	70	UPPER MILL STREET	VREDEHOEK	32	122842	2337
Residential	70	UPPER MILL STREET	VREDEHOEK	33	122842	2337
Residential	70	UPPER MILL STREET	VREDEHOEK	34	122842	2337
Residential	70	UPPER MILL STREET	VREDEHOEK	35	122842	2337
Residential	70	UPPER MILL STREET	VREDEHOEK	36	122842	2337
Residential	70	UPPER MILL STREET	VREDEHOEK	37	122842	2337
Residential	70	UPPER MILL STREET	VREDEHOEK	38	122842	2337
Residential	70	UPPER MILL STREET	VREDEHOEK	39	122842	2337
Residential	70	UPPER MILL STREET	VREDEHOEK	40	122842	2337
Residential	70	UPPER MILL STREET	VREDEHOEK	41	122842	2337
Residential	70	UPPER MILL STREET	VREDEHOEK	42	122842	2337

PROPERTY CATEGORY	STREET NO	STREET NAME	SUBURB	UNIT NO	LIS KEY	ERF No
Residential	70	UPPER MILL STREET	VREDEHOEK	43	122842	2337
Residential	70	UPPER MILL STREET	VREDEHOEK	44	122842	2337
Residential	70	UPPER MILL STREET	VREDEHOEK	45	122842	2337
Residential	70	UPPER MILL STREET	VREDEHOEK	46	122842	2337
Residential	70	UPPER MILL STREET	VREDEHOEK	47	122842	2337
Residential	70	UPPER MILL STREET	VREDEHOEK	48	122842	2337
Residential	70	UPPER MILL STREET	VREDEHOEK	49	122842	2337
Residential	70	UPPER MILL STREET	VREDEHOEK	50	122842	2337
Residential	70	UPPER MILL STREET	VREDEHOEK	51	122842	2337
Residential	70	UPPER MILL STREET	VREDEHOEK	52	122842	2337
Residential	70	UPPER MILL STREET	VREDEHOEK	53	122842	2337
Residential	70	UPPER MILL STREET	VREDEHOEK	54	122842	2337
Residential	70	UPPER MILL STREET	VREDEHOEK	55	122842	2337
Residential	70	UPPER MILL STREET	VREDEHOEK	56	122842	2337
Residential	72	UPPER MILL STREET	VREDEHOEK		121985	963
Residential	74	UPPER MILL STREET	VREDEHOEK		121984	962
Residential	76	UPPER MILL STREET	VREDEHOEK		121983	961
Residential	78	UPPER MILL STREET	VREDEHOEK		121982	960
Residential	80	UPPER MILL STREET	VREDEHOEK		122851	2354
Residential	84	UPPER MILL STREET	VREDEHOEK		121979	956
Residential	84	UPPER MILL STREET	VREDEHOEK		121978	955
Residential	85	UPPER MILL STREET	VREDEHOEK	2	122665	2061
Residential	85	UPPER MILL STREET	VREDEHOEK	3	122665	2061
Residential	85	UPPER MILL STREET	VREDEHOEK	4	122665	2061
Residential	85	UPPER MILL STREET	VREDEHOEK	5	122665	2061
Residential	85	UPPER MILL STREET	VREDEHOEK	6	122665	2061
Residential	85	UPPER MILL STREET	VREDEHOEK	7	122665	2061
Residential	85	UPPER MILL STREET	VREDEHOEK	8	122665	2061
Residential	85	UPPER MILL STREET	VREDEHOEK	9	122665	2061
Residential	85	UPPER MILL STREET	VREDEHOEK	10	122665	2061
Residential	86	UPPER MILL STREET	VREDEHOEK		121977	954
Residential	86	UPPER MILL STREET	VREDEHOEK		121976	953
Residential	88	UPPER MILL STREET	VREDEHOEK		121975	952
Residential	89	UPPER MILL STREET	VREDEHOEK	1	4924	2063

PROPERTY CATEGORY	STREET NO	STREET NAME	SUBURB	UNIT NO	LIS KEY	ERF No
Residential	89	UPPER MILL STREET	VREDEHOEK	2	4924	2063
Residential	89	UPPER MILL STREET	VREDEHOEK	3	4924	2063
Residential	89	UPPER MILL STREET	VREDEHOEK	4	4924	2063
Residential	89	UPPER MILL STREET	VREDEHOEK	5	4924	2063
Residential	89	UPPER MILL STREET	VREDEHOEK	6	4924	2063
Residential	89	UPPER MILL STREET	VREDEHOEK	7	4924	2063
Residential	89	UPPER MILL STREET	VREDEHOEK	8	4924	2063
Residential	89	UPPER MILL STREET	VREDEHOEK	9	4924	2063
Residential	89	UPPER MILL STREET	VREDEHOEK	10	4924	2063
Residential	89	UPPER MILL STREET	VREDEHOEK	11	4924	2063
Residential	89	UPPER MILL STREET	VREDEHOEK	12	4924	2063
Residential	89	UPPER MILL STREET	VREDEHOEK	13	4924	2063
Residential	89	UPPER MILL STREET	VREDEHOEK	14	4924	2063
Residential	89	UPPER MILL STREET	VREDEHOEK	15	4924	2063
Residential	89	UPPER MILL STREET	VREDEHOEK	16	4924	2063
Residential	89	UPPER MILL STREET	VREDEHOEK	17	4924	2063
Residential	89	UPPER MILL STREET	VREDEHOEK	18	4924	2063
Residential	89	UPPER MILL STREET	VREDEHOEK	19	4924	2063
Residential	90	UPPER MILL STREET	VREDEHOEK		121974	951
Residential	91	UPPER MILL STREET	VREDEHOEK	1	223618	2085
Residential	91	UPPER MILL STREET	VREDEHOEK	2	223618	2085
Residential	91	UPPER MILL STREET	VREDEHOEK	3	223618	2085
Residential	91	UPPER MILL STREET	VREDEHOEK	4	223618	2085
Residential	91	UPPER MILL STREET	VREDEHOEK	5	223618	2085
Residential	91	UPPER MILL STREET	VREDEHOEK	6	223618	2085
Residential	91	UPPER MILL STREET	VREDEHOEK	7	223618	2085
Residential	91	UPPER MILL STREET	VREDEHOEK	8	223618	2085
Residential	91	UPPER MILL STREET	VREDEHOEK	9	223618	2085
Residential	91	UPPER MILL STREET	VREDEHOEK	10	223618	2085
Residential	91	UPPER MILL STREET	VREDEHOEK	11	223618	2085
Residential	91	UPPER MILL STREET	VREDEHOEK	12	223618	2085
Residential	92	UPPER MILL STREET	VREDEHOEK		121973	950
Residential	93	UPPER MILL STREET	VREDEHOEK	1	223646	2349
Residential	93	UPPER MILL STREET	VREDEHOEK	2	223646	2349

PROPERTY CATEGORY	STREET NO	STREET NAME	SUBURB	UNIT NO	LIS KEY	ERF No
Residential	93	UPPER MILL STREET	VREDEHOEK	3	223646	2349
Residential	93	UPPER MILL STREET	VREDEHOEK	4	223646	2349
Residential	93	UPPER MILL STREET	VREDEHOEK	5	223646	2349
Residential	93	UPPER MILL STREET	VREDEHOEK	6	223646	2349
Residential	93	UPPER MILL STREET	VREDEHOEK	7	223646	2349
Residential	93	UPPER MILL STREET	VREDEHOEK	8	223646	2349
Residential	93	UPPER MILL STREET	VREDEHOEK	9	223646	2349
Residential	93	UPPER MILL STREET	VREDEHOEK	10	223646	2349
Residential	93	UPPER MILL STREET	VREDEHOEK	11	223646	2349
Residential	93	UPPER MILL STREET	VREDEHOEK	12	223646	2349
Residential	93	UPPER MILL STREET	VREDEHOEK	13	223646	2349
Residential	93	UPPER MILL STREET	VREDEHOEK	14	223646	2349
Residential	94	UPPER MILL STREET	VREDEHOEK		121972	949
Residential	98	UPPER MILL STREET	VREDEHOEK		121970	947
Residential	100	UPPER MILL STREET	VREDEHOEK		121969	946
Residential	102	UPPER MILL STREET	VREDEHOEK		121968	943
Residential	104	UPPER MILL STREET	VREDEHOEK		121967	942
Residential	106	UPPER MILL STREET	VREDEHOEK		122879	2398
Residential	108	UPPER MILL STREET	VREDEHOEK		121966	941
Residential	110	UPPER MILL STREET	VREDEHOEK		121965	940
Non-Residential	114	UPPER MILL STREET	VREDEHOEK	1	122914	2456
Non-Residential	114	UPPER MILL STREET	VREDEHOEK	2	122914	2456
Residential	114	UPPER MILL STREET	VREDEHOEK	3	122914	2456
Residential	114	UPPER MILL STREET	VREDEHOEK	4	122914	2456
Residential	120	UPPER MILL STREET	VREDEHOEK		121953	925
Residential	122	UPPER MILL STREET	VREDEHOEK		121952	924
Residential	124	UPPER MILL STREET	VREDEHOEK	1	121951	922
Residential	124	UPPER MILL STREET	VREDEHOEK	2	121951	922
Residential	124	UPPER MILL STREET	VREDEHOEK	3	121951	922
Residential	124	UPPER MILL STREET	VREDEHOEK	4	121951	922
Residential	124	UPPER MILL STREET	VREDEHOEK	5	121951	922
Residential	124	UPPER MILL STREET	VREDEHOEK	6	121951	922
Residential	124	UPPER MILL STREET	VREDEHOEK	7	121951	922
Residential	126	UPPER MILL STREET	VREDEHOEK		121947	917

PROPERTY CATEGORY	STREET NO	STREET NAME	SUBURB	UNIT NO	LIS KEY	ERF No
Residential	128	UPPER MILL STREET	VREDEHOEK		121946	916
Residential	130	UPPER MILL STREET	VREDEHOEK		122627	1789
Non-Residential	70A	UPPER MILL STREET	VREDEHOEK		122701	2136
Non-Residential	72A	UPPER MILL STREET	VREDEHOEK		223525	999
Non-Residential	74B	UPPER MILL STREET	VREDEHOEK		223632	2135
Non-Residential	78A	UPPER MILL STREET	VREDEHOEK		51893824	2154
Non-Residential	91A	UPPER MILL STREET	VREDEHOEK		223610	2069
Residential	2	VAN RYNEVELD AVENUE	VREDEHOEK		121545	360
Residential	3	VAN RYNEVELD AVENUE	VREDEHOEK		223483	389
Residential	4	VAN RYNEVELD AVENUE	VREDEHOEK		121546	361
Residential	5	VAN RYNEVELD AVENUE	VREDEHOEK		121571	386
Residential	6	VAN RYNEVELD AVENUE	VREDEHOEK		121547	362
Residential	7	VAN RYNEVELD AVENUE	VREDEHOEK		121570	385
Residential	8	VAN RYNEVELD AVENUE	VREDEHOEK		121548	363
Residential	9	VAN RYNEVELD AVENUE	VREDEHOEK		121567	382
Residential	10	VAN RYNEVELD AVENUE	VREDEHOEK		121549	364
Residential	11	VAN RYNEVELD AVENUE	VREDEHOEK		121566	381
Residential	12	VAN RYNEVELD AVENUE	VREDEHOEK		121550	365
Residential	13	VAN RYNEVELD AVENUE	VREDEHOEK		121563	378
Residential	14	VAN RYNEVELD AVENUE	VREDEHOEK		121551	366
Residential	15	VAN RYNEVELD AVENUE	VREDEHOEK		121562	377
Residential	16	VAN RYNEVELD AVENUE	VREDEHOEK		121552	367
Residential	17	VAN RYNEVELD AVENUE	VREDEHOEK		121561	376
Residential	18	VAN RYNEVELD AVENUE	VREDEHOEK		121553	368
Residential	19	VAN RYNEVELD AVENUE	VREDEHOEK		121560	375
Residential	20	VAN RYNEVELD AVENUE	VREDEHOEK		121554	369
Residential	22	VAN RYNEVELD AVENUE	VREDEHOEK		121555	370
Residential	24	VAN RYNEVELD AVENUE	VREDEHOEK		121556	371
Residential	26	VAN RYNEVELD AVENUE	VREDEHOEK		121557	372
Residential	2	VIRGINIA AVENUE	VREDEHOEK		228319	2544
Residential	4	VIRGINIA AVENUE	VREDEHOEK		122018	1005
Residential	7	VIRGINIA AVENUE	VREDEHOEK	1	121992	976
Residential	7	VIRGINIA AVENUE	VREDEHOEK	2	121992	976
Residential	7	VIRGINIA AVENUE	VREDEHOEK	3	121992	976

PROPERTY CATEGORY	STREET NO	STREET NAME	SUBURB	UNIT NO	LIS KEY	ERF No
Residential	7	VIRGINIA AVENUE	VREDEHOEK	4	121992	976
Non-Residential	8	VIRGINIA AVENUE	VREDEHOEK	1	957441	2701
Residential	8	VIRGINIA AVENUE	VREDEHOEK	6	957441	2701
Residential	8	VIRGINIA AVENUE	VREDEHOEK	8	957441	2701
Residential	8	VIRGINIA AVENUE	VREDEHOEK	10	957441	2701
Residential	8	VIRGINIA AVENUE	VREDEHOEK	12	957441	2701
Residential	8	VIRGINIA AVENUE	VREDEHOEK	101	957441	2701
Residential	8	VIRGINIA AVENUE	VREDEHOEK	102	957441	2701
Residential	8	VIRGINIA AVENUE	VREDEHOEK	103	957441	2701
Residential	8	VIRGINIA AVENUE	VREDEHOEK	201	957441	2701
Residential	8	VIRGINIA AVENUE	VREDEHOEK	202	957441	2701
Residential	8	VIRGINIA AVENUE	VREDEHOEK	203	957441	2701
Residential	8	VIRGINIA AVENUE	VREDEHOEK	204	957441	2701
Residential	8	VIRGINIA AVENUE	VREDEHOEK	205	957441	2701
Residential	8	VIRGINIA AVENUE	VREDEHOEK	206	957441	2701
Residential	8	VIRGINIA AVENUE	VREDEHOEK	208	957441	2701
Residential	8	VIRGINIA AVENUE	VREDEHOEK	209	957441	2701
Residential	8	VIRGINIA AVENUE	VREDEHOEK	301	957441	2701
Residential	8	VIRGINIA AVENUE	VREDEHOEK	302	957441	2701
Residential	8	VIRGINIA AVENUE	VREDEHOEK	303	957441	2701
Residential	8	VIRGINIA AVENUE	VREDEHOEK	304	957441	2701
Residential	8	VIRGINIA AVENUE	VREDEHOEK	305	957441	2701
Residential	8	VIRGINIA AVENUE	VREDEHOEK	306	957441	2701
Residential	8	VIRGINIA AVENUE	VREDEHOEK	308	957441	2701
Residential	8	VIRGINIA AVENUE	VREDEHOEK	309	957441	2701
Residential	8	VIRGINIA AVENUE	VREDEHOEK	401	957441	2701
Residential	8	VIRGINIA AVENUE	VREDEHOEK	402	957441	2701
Residential	8	VIRGINIA AVENUE	VREDEHOEK	403	957441	2701
Residential	8	VIRGINIA AVENUE	VREDEHOEK	404	957441	2701
Residential	8	VIRGINIA AVENUE	VREDEHOEK	405	957441	2701
Residential	8	VIRGINIA AVENUE	VREDEHOEK	406	957441	2701
Residential	8	VIRGINIA AVENUE	VREDEHOEK	408	957441	2701
Residential	8	VIRGINIA AVENUE	VREDEHOEK	409	957441	2701
Residential	8	VIRGINIA AVENUE	VREDEHOEK	601	957441	2701

PROPERTY CATEGORY	STREET NO	STREET NAME	SUBURB	UNIT NO	LIS KEY	ERF No
Residential	8	VIRGINIA AVENUE	VREDEHOEK	602	957441	2701
Residential	8	VIRGINIA AVENUE	VREDEHOEK	603	957441	2701
Residential	8	VIRGINIA AVENUE	VREDEHOEK	604	957441	2701
Residential	8	VIRGINIA AVENUE	VREDEHOEK	605	957441	2701
Residential	8	VIRGINIA AVENUE	VREDEHOEK	606	957441	2701
Residential	8	VIRGINIA AVENUE	VREDEHOEK	607	957441	2701
Residential	11	VIRGINIA AVENUE	VREDEHOEK		92533259	2788
Residential	14	VIRGINIA AVENUE	VREDEHOEK		122013	1000
Residential	15	VIRGINIA AVENUE	VREDEHOEK		121995	979
Residential	16	VIRGINIA AVENUE	VREDEHOEK	1	122012	998
Residential	16	VIRGINIA AVENUE	VREDEHOEK	2	122012	998
Residential	16	VIRGINIA AVENUE	VREDEHOEK	3	122012	998
Residential	16	VIRGINIA AVENUE	VREDEHOEK	4	122012	998
Residential	16	VIRGINIA AVENUE	VREDEHOEK	5	122012	998
Residential	16	VIRGINIA AVENUE	VREDEHOEK	6	122012	998
Residential	16	VIRGINIA AVENUE	VREDEHOEK	7	122012	998
Residential	16	VIRGINIA AVENUE	VREDEHOEK	8	122012	998
Residential	16	VIRGINIA AVENUE	VREDEHOEK	9	122012	998
Residential	16	VIRGINIA AVENUE	VREDEHOEK	10	122012	998
Residential	16	VIRGINIA AVENUE	VREDEHOEK	11	122012	998
Residential	16	VIRGINIA AVENUE	VREDEHOEK	12	122012	998
Residential	16	VIRGINIA AVENUE	VREDEHOEK	13	122012	998
Residential	16	VIRGINIA AVENUE	VREDEHOEK	14	122012	998
Residential	16	VIRGINIA AVENUE	VREDEHOEK	15	122012	998
Residential	16	VIRGINIA AVENUE	VREDEHOEK	16	122012	998
Residential	16	VIRGINIA AVENUE	VREDEHOEK	17	122012	998
Residential	16	VIRGINIA AVENUE	VREDEHOEK	18	122012	998
Residential	17	VIRGINIA AVENUE	VREDEHOEK		121996	980
Residential	19	VIRGINIA AVENUE	VREDEHOEK		121997	981
Non-Residential	20	VIRGINIA AVENUE	VREDEHOEK	1	122011	997
Non-Residential	20	VIRGINIA AVENUE	VREDEHOEK	2	122011	997
Non-Residential	20	VIRGINIA AVENUE	VREDEHOEK	3	122011	997
Non-Residential	20	VIRGINIA AVENUE	VREDEHOEK	4	122011	997
Non-Residential	20	VIRGINIA AVENUE	VREDEHOEK	5	122011	997

PROPERTY CATEGORY	STREET NO	STREET NAME	SUBURB	UNIT NO	LIS KEY	ERF No
Non-Residential	20	VIRGINIA AVENUE	VREDEHOEK	6	122011	997
Non-Residential	20	VIRGINIA AVENUE	VREDEHOEK	101	122011	997
Non-Residential	20	VIRGINIA AVENUE	VREDEHOEK	102	122011	997
Non-Residential	20	VIRGINIA AVENUE	VREDEHOEK	103	122011	997
Non-Residential	20	VIRGINIA AVENUE	VREDEHOEK	104	122011	997
Non-Residential	20	VIRGINIA AVENUE	VREDEHOEK	201	122011	997
Non-Residential	20	VIRGINIA AVENUE	VREDEHOEK	202	122011	997
Non-Residential	20	VIRGINIA AVENUE	VREDEHOEK	301	122011	997
Non-Residential	20	VIRGINIA AVENUE	VREDEHOEK	302	122011	997
Residential	20	VIRGINIA AVENUE	VREDEHOEK		122011	997
Residential	21	VIRGINIA AVENUE	VREDEHOEK		121998	982
Residential	22	VIRGINIA AVENUE	VREDEHOEK		122010	996
Residential	23	VIRGINIA AVENUE	VREDEHOEK		121999	983
Residential	24	VIRGINIA AVENUE	VREDEHOEK		122009	994
Residential	25	VIRGINIA AVENUE	VREDEHOEK		122000	984
Residential	26	VIRGINIA AVENUE	VREDEHOEK		122007	991
Residential	27	VIRGINIA AVENUE	VREDEHOEK		122001	985
Residential	28	VIRGINIA AVENUE	VREDEHOEK		122849	2350
Residential	29	VIRGINIA AVENUE	VREDEHOEK		122002	986
Residential	31	VIRGINIA AVENUE	VREDEHOEK		122003	987
Residential	33	VIRGINIA AVENUE	VREDEHOEK		122004	988
Residential	35	VIRGINIA AVENUE	VREDEHOEK	1	122005	989
Residential	35	VIRGINIA AVENUE	VREDEHOEK	2	122005	989
Residential	35	VIRGINIA AVENUE	VREDEHOEK	3	122005	989
Residential	13	VREDEHOEK AVENUE	VREDEHOEK	1	122006	990
Residential	13	VREDEHOEK AVENUE	VREDEHOEK	2	122006	990
Residential	13	VREDEHOEK AVENUE	VREDEHOEK	3	122006	990
Non-Residential	16	VREDEHOEK AVENUE	VREDEHOEK		122060	1068
Residential	17	VREDEHOEK AVENUE	VREDEHOEK	1	122887	2411
Residential	17	VREDEHOEK AVENUE	VREDEHOEK	2	122887	2411
Residential	17	VREDEHOEK AVENUE	VREDEHOEK	3	122887	2411
Residential	17	VREDEHOEK AVENUE	VREDEHOEK	4	122887	2411
Residential	17	VREDEHOEK AVENUE	VREDEHOEK	5	122887	2411
Residential	18	VREDEHOEK AVENUE	VREDEHOEK		122062	1070

PROPERTY CATEGORY	STREET NO	STREET NAME	SUBURB	UNIT NO	LIS KEY	ERF No
Residential	20	VREDEHOEK AVENUE	VREDEHOEK		122065	1073
Non-Residential	21	VREDEHOEK AVENUE	VREDEHOEK		121942	908
Residential	22	VREDEHOEK AVENUE	VREDEHOEK		122066	1074
Residential	24	VREDEHOEK AVENUE	VREDEHOEK		122934	2500
Residential	26	VREDEHOEK AVENUE	VREDEHOEK		122069	1078
Residential	28	VREDEHOEK AVENUE	VREDEHOEK		122070	1079
Residential	29	VREDEHOEK AVENUE	VREDEHOEK		121940	904
Residential	30	VREDEHOEK AVENUE	VREDEHOEK		122071	1080
Non-Residential	34	VREDEHOEK AVENUE	VREDEHOEK	1	122074	1083
Non-Residential	34	VREDEHOEK AVENUE	VREDEHOEK	2	122074	1083
Non-Residential	34	VREDEHOEK AVENUE	VREDEHOEK	3	122074	1083
Non-Residential	34	VREDEHOEK AVENUE	VREDEHOEK	4	122074	1083
Residential	34	VREDEHOEK AVENUE	VREDEHOEK		122074	1083
Residential	36	VREDEHOEK AVENUE	VREDEHOEK		122077	1086
Residential	40	VREDEHOEK AVENUE	VREDEHOEK	1	122078	1087
Residential	40	VREDEHOEK AVENUE	VREDEHOEK	2	122078	1087
Residential	40	VREDEHOEK AVENUE	VREDEHOEK	3	122078	1087
Residential	40	VREDEHOEK AVENUE	VREDEHOEK	4	122078	1087
Residential	40	VREDEHOEK AVENUE	VREDEHOEK	5	122078	1087
Residential	40	VREDEHOEK AVENUE	VREDEHOEK	6	122078	1087
Residential	40	VREDEHOEK AVENUE	VREDEHOEK	7	122078	1087
Residential	40	VREDEHOEK AVENUE	VREDEHOEK	8	122078	1087
Residential	40	VREDEHOEK AVENUE	VREDEHOEK	9	122078	1087
Residential	40	VREDEHOEK AVENUE	VREDEHOEK	10	122078	1087
Residential	40	VREDEHOEK AVENUE	VREDEHOEK	11	122078	1087
Residential	40	VREDEHOEK AVENUE	VREDEHOEK	12	122078	1087
Residential	40	VREDEHOEK AVENUE	VREDEHOEK	13	122078	1087
Residential	40	VREDEHOEK AVENUE	VREDEHOEK	14	122078	1087
Residential	40	VREDEHOEK AVENUE	VREDEHOEK	15	122078	1087
Residential	40	VREDEHOEK AVENUE	VREDEHOEK	16	122078	1087
Residential	40	VREDEHOEK AVENUE	VREDEHOEK	17	122078	1087
Residential	40	VREDEHOEK AVENUE	VREDEHOEK	18	122078	1087
Residential	40	VREDEHOEK AVENUE	VREDEHOEK	19	122078	1087
Residential	40	VREDEHOEK AVENUE	VREDEHOEK	20	122078	1087

PROPERTY CATEGORY	STREET NO	STREET NAME	SUBURB	UNIT NO	LIS KEY	ERF No
Residential	42	VREDEHOEK AVENUE	VREDEHOEK		122081	1091
Residential	44	VREDEHOEK AVENUE	VREDEHOEK		122835	2326
Residential	46	VREDEHOEK AVENUE	VREDEHOEK		122084	1094
Residential	48	VREDEHOEK AVENUE	VREDEHOEK		122816	2274
Residential	50	VREDEHOEK AVENUE	VREDEHOEK		122913	2455
Residential	52	VREDEHOEK AVENUE	VREDEHOEK		122087	1097
Residential	54	VREDEHOEK AVENUE	VREDEHOEK		122088	1098
Residential	56	VREDEHOEK AVENUE	VREDEHOEK		122091	1101
Residential	58	VREDEHOEK AVENUE	VREDEHOEK	101	122092	1102
Residential	58	VREDEHOEK AVENUE	VREDEHOEK	102	122092	1102
Residential	58	VREDEHOEK AVENUE	VREDEHOEK	103	122092	1102
Residential	58	VREDEHOEK AVENUE	VREDEHOEK	201	122092	1102
Residential	58	VREDEHOEK AVENUE	VREDEHOEK	202	122092	1102
Residential	58	VREDEHOEK AVENUE	VREDEHOEK	203	122092	1102
Residential	58	VREDEHOEK AVENUE	VREDEHOEK	301	122092	1102
Residential	58	VREDEHOEK AVENUE	VREDEHOEK	302	122092	1102
Residential	58	VREDEHOEK AVENUE	VREDEHOEK	303	122092	1102
Residential	58	VREDEHOEK AVENUE	VREDEHOEK	401	122092	1102
Residential	58	VREDEHOEK AVENUE	VREDEHOEK	402	122092	1102
Residential	60	VREDEHOEK AVENUE	VREDEHOEK		122094	1104
Residential	8	WARWICK STREET	VREDEHOEK		122885	2408
Residential	9	WARWICK STREET	VREDEHOEK		121963	938
Residential	11	WARWICK STREET	VREDEHOEK		121962	937
Residential	13	WARWICK STREET	VREDEHOEK		121959	934
Residential	15	WARWICK STREET	VREDEHOEK		227466	2543
Residential	3	WATSONIA STREET	VREDEHOEK		122237	1337
Residential	4	WATSONIA STREET	VREDEHOEK		122245	1345
Residential	5	WATSONIA STREET	VREDEHOEK		122240	1340
Residential	6	WATSONIA STREET	VREDEHOEK		122242	1342
Residential	7	WATSONIA STREET	VREDEHOEK		122241	1341
Residential	8	WATSONIA STREET	VREDEHOEK		122668	2081
Residential	9	WATSONIA STREET	VREDEHOEK	1	122669	2082
Residential	9	WATSONIA STREET	VREDEHOEK	2	122669	2082
Residential	9	WATSONIA STREET	VREDEHOEK	3	122669	2082

PROPERTY CATEGORY	STREET NO	STREET NAME	SUBURB	UNIT NO	LIS KEY	ERF No
Residential	9	WATSONIA STREET	VREDEHOEK	4	122669	2082
Residential	9	WATSONIA STREET	VREDEHOEK	5	122669	2082
Residential	9	WATSONIA STREET	VREDEHOEK	6	122669	2082
Residential	9	WATSONIA STREET	VREDEHOEK	7	122669	2082
Residential	9	WATSONIA STREET	VREDEHOEK	8	122669	2082
Residential	9	WATSONIA STREET	VREDEHOEK	9	122669	2082
Residential	9	WATSONIA STREET	VREDEHOEK	10	122669	2082
Residential	9	WATSONIA STREET	VREDEHOEK	11	122669	2082
Residential	9	WATSONIA STREET	VREDEHOEK	12	122669	2082
Residential	9	WATSONIA STREET	VREDEHOEK	13	122669	2082
Residential	9	WATSONIA STREET	VREDEHOEK	14	122669	2082
Residential	9	WATSONIA STREET	VREDEHOEK	15	122669	2082
Residential	9	WATSONIA STREET	VREDEHOEK	16	122669	2082
Residential	9	WATSONIA STREET	VREDEHOEK	17	122669	2082
Residential	9	WATSONIA STREET	VREDEHOEK	18	122669	2082
Residential	9	WATSONIA STREET	VREDEHOEK	19	122669	2082
Residential	9	WATSONIA STREET	VREDEHOEK	20	122669	2082
Residential	9	WATSONIA STREET	VREDEHOEK	21	122669	2082
Residential	9	WATSONIA STREET	VREDEHOEK	22	122669	2082
Residential	9	WATSONIA STREET	VREDEHOEK	23	122669	2082
Residential	9	WATSONIA STREET	VREDEHOEK	24	122669	2082
Residential	9	WATSONIA STREET	VREDEHOEK	25	122669	2082
Residential	10	WATSONIA STREET	VREDEHOEK		122900	2429
Residential	11	WATSONIA STREET	VREDEHOEK		122854	2359
Residential	12	WATSONIA STREET	VREDEHOEK		121628	494
Residential	14	WATSONIA STREET	VREDEHOEK		121629	495
Residential	15	WATSONIA STREET	VREDEHOEK		121626	489
Residential	16	WATSONIA STREET	VREDEHOEK		121632	498
Residential	17	WATSONIA STREET	VREDEHOEK		121625	488
Residential	18	WATSONIA STREET	VREDEHOEK		121633	499
Residential	19	WATSONIA STREET	VREDEHOEK		121624	487
Residential	20	WATSONIA STREET	VREDEHOEK		121636	502
Residential	22	WATSONIA STREET	VREDEHOEK		121637	503
Residential	3	WEXFORD ROAD	VREDEHOEK	101	121914	865

PROPERTY CATEGORY	STREET NO	STREET NAME	SUBURB	UNIT NO	LIS KEY	ERF No
Residential	3	WEXFORD ROAD	VREDEHOEK	102	121914	865
Residential	3	WEXFORD ROAD	VREDEHOEK	103	121914	865
Residential	3	WEXFORD ROAD	VREDEHOEK	104	121914	865
Residential	3	WEXFORD ROAD	VREDEHOEK	105	121914	865
Residential	3	WEXFORD ROAD	VREDEHOEK	201	121914	865
Residential	3	WEXFORD ROAD	VREDEHOEK	202	121914	865
Residential	3	WEXFORD ROAD	VREDEHOEK	203	121914	865
Residential	3	WEXFORD ROAD	VREDEHOEK	204	121914	865
Residential	3	WEXFORD ROAD	VREDEHOEK	205	121914	865
Residential	3	WEXFORD ROAD	VREDEHOEK	206	121914	865
Residential	3	WEXFORD ROAD	VREDEHOEK	207	121914	865
Residential	3	WEXFORD ROAD	VREDEHOEK	208	121914	865
Residential	3	WEXFORD ROAD	VREDEHOEK	301	121914	865
Residential	3	WEXFORD ROAD	VREDEHOEK	302	121914	865
Residential	3	WEXFORD ROAD	VREDEHOEK	303	121914	865
Residential	3	WEXFORD ROAD	VREDEHOEK	304	121914	865
Residential	3	WEXFORD ROAD	VREDEHOEK	305	121914	865
Residential	3	WEXFORD ROAD	VREDEHOEK	306	121914	865
Residential	3	WEXFORD ROAD	VREDEHOEK	307	121914	865
Residential	3	WEXFORD ROAD	VREDEHOEK	308	121914	865
Residential	3	WEXFORD ROAD	VREDEHOEK	401	121914	865
Residential	3	WEXFORD ROAD	VREDEHOEK	402	121914	865
Residential	3	WEXFORD ROAD	VREDEHOEK	403	121914	865
Residential	3	WEXFORD ROAD	VREDEHOEK	404	121914	865
Residential	3	WEXFORD ROAD	VREDEHOEK	405	121914	865
Residential	3	WEXFORD ROAD	VREDEHOEK	406	121914	865
Residential	3	WEXFORD ROAD	VREDEHOEK	407	121914	865
Residential	3	WEXFORD ROAD	VREDEHOEK	501	121914	865
Residential	3	WEXFORD ROAD	VREDEHOEK	502	121914	865
Residential	3	WEXFORD ROAD	VREDEHOEK	601	121914	865
Residential	5	WEXFORD ROAD	VREDEHOEK		121913	863
Residential	6	WEXFORD ROAD	VREDEHOEK	1	122464	1617
Residential	6	WEXFORD ROAD	VREDEHOEK	2	122464	1617
Residential	6	WEXFORD ROAD	VREDEHOEK	3	122464	1617

PROPERTY CATEGORY	STREET NO	STREET NAME	SUBURB	UNIT NO	LIS KEY	ERF No
Residential	6	WEXFORD ROAD	VREDEHOEK	4	122464	1617
Residential	6	WEXFORD ROAD	VREDEHOEK	5	122464	1617
Residential	6	WEXFORD ROAD	VREDEHOEK	6	122464	1617
Residential	6	WEXFORD ROAD	VREDEHOEK	7	122464	1617
Residential	6	WEXFORD ROAD	VREDEHOEK	8	122464	1617
Residential	6	WEXFORD ROAD	VREDEHOEK	9	122464	1617
Residential	6	WEXFORD ROAD	VREDEHOEK	10	122464	1617
Residential	6	WEXFORD ROAD	VREDEHOEK	11	122464	1617
Residential	6	WEXFORD ROAD	VREDEHOEK	12	122464	1617
Residential	6	WEXFORD ROAD	VREDEHOEK	13	122464	1617
Residential	6	WEXFORD ROAD	VREDEHOEK	14	122464	1617
Residential	6	WEXFORD ROAD	VREDEHOEK	15	122464	1617
Residential	6	WEXFORD ROAD	VREDEHOEK	16	122464	1617
Residential	7	WEXFORD ROAD	VREDEHOEK		121911	859
Residential	11	WEXFORD ROAD	VREDEHOEK		121874	812
Residential	12	WEXFORD ROAD	VREDEHOEK	1	122436	1577
Residential	12	WEXFORD ROAD	VREDEHOEK	2	122436	1577
Residential	12	WEXFORD ROAD	VREDEHOEK	3	122436	1577
Residential	12	WEXFORD ROAD	VREDEHOEK	4	122436	1577
Residential	12	WEXFORD ROAD	VREDEHOEK	5	122436	1577
Residential	12	WEXFORD ROAD	VREDEHOEK	6	122436	1577
Residential	12	WEXFORD ROAD	VREDEHOEK	7	122436	1577
Residential	12	WEXFORD ROAD	VREDEHOEK	8	122436	1577
Residential	12	WEXFORD ROAD	VREDEHOEK	9	122436	1577
Residential	15	WEXFORD ROAD	VREDEHOEK		121873	811
Residential	17	WEXFORD ROAD	VREDEHOEK		121872	810
Residential	19	WEXFORD ROAD	VREDEHOEK	1	121871	809
Residential	19	WEXFORD ROAD	VREDEHOEK	2	121871	809
Residential	23	WEXFORD ROAD	VREDEHOEK	1	121869	807
Residential	23	WEXFORD ROAD	VREDEHOEK	2	121869	807
Residential	25	WEXFORD ROAD	VREDEHOEK	1	121868	805
Residential	25	WEXFORD ROAD	VREDEHOEK	2	121868	805
Residential	25	WEXFORD ROAD	VREDEHOEK	3	121868	805
Residential	25	WEXFORD ROAD	VREDEHOEK	4	121868	805

PROPERTY CATEGORY	STREET NO	STREET NAME	SUBURB	UNIT NO	LIS KEY	ERF No
Residential	25	WEXFORD ROAD	VREDEHOEK	5	121868	805
Residential	25	WEXFORD ROAD	VREDEHOEK	6	121868	805
Residential	25	WEXFORD ROAD	VREDEHOEK	7	121868	805
Residential	25	WEXFORD ROAD	VREDEHOEK	8	121868	805
Residential	31	WEXFORD ROAD	VREDEHOEK		122857	2362
Residential	1	WINDBURG AVENUE	VREDEHOEK		121657	527
Residential	2	WINDBURG AVENUE	VREDEHOEK		122928	2476
Residential	3	WINDBURG AVENUE	VREDEHOEK		121658	528
Residential	4	WINDBURG AVENUE	VREDEHOEK		122822	2288
Residential	5	WINDBURG AVENUE	VREDEHOEK		121659	529
Residential	6	WINDBURG AVENUE	VREDEHOEK	1	223645	2347
Residential	6	WINDBURG AVENUE	VREDEHOEK	2	223645	2347
Residential	6	WINDBURG AVENUE	VREDEHOEK	3	223645	2347
Residential	6	WINDBURG AVENUE	VREDEHOEK	4	223645	2347
Residential	6	WINDBURG AVENUE	VREDEHOEK	5	223645	2347
Residential	6	WINDBURG AVENUE	VREDEHOEK	6	223645	2347
Residential	7	WINDBURG AVENUE	VREDEHOEK		121660	530
Residential	9	WINDBURG AVENUE	VREDEHOEK		121662	532
Residential	10	WINDBURG AVENUE	VREDEHOEK		122224	1316
Residential	11	WINDBURG AVENUE	VREDEHOEK		121663	533
Residential	12	WINDBURG AVENUE	VREDEHOEK		122223	1315
Residential	13	WINDBURG AVENUE	VREDEHOEK		121664	534
Residential	14	WINDBURG AVENUE	VREDEHOEK		122222	1314
Residential	15	WINDBURG AVENUE	VREDEHOEK		122707	2151
Residential	16	WINDBURG AVENUE	VREDEHOEK		122221	1313
Residential	17	WINDBURG AVENUE	VREDEHOEK		122247	1347
Residential	19	WINDBURG AVENUE	VREDEHOEK		122246	1346
Residential	21	WINDBURG AVENUE	VREDEHOEK		122236	1336
Residential	23	WINDBURG AVENUE	VREDEHOEK		122235	1335
Residential	7B	WINDBURG AVENUE	VREDEHOEK		121661	531
Residential	2	YEOVILLE ROAD	VREDEHOEK		122277	1380
Residential	3	YEOVILLE ROAD	VREDEHOEK		122273	1376
Residential	4	YEOVILLE ROAD	VREDEHOEK		122280	1383
Residential	5	YEOVILLE ROAD	VREDEHOEK		122271	1374

PROPERTY CATEGORY	STREET NO	STREET NAME	SUBURB	UNIT NO	LIS KEY	ERF No
Residential	6	YEOVILLE ROAD	VREDEHOEK		122282	1385
Residential	7	YEOVILLE ROAD	VREDEHOEK		122269	1372
Residential	8	YEOVILLE ROAD	VREDEHOEK		122284	1387
Residential	9	YEOVILLE ROAD	VREDEHOEK		122266	1369
Residential	10	YEOVILLE ROAD	VREDEHOEK		122286	1389
Residential	11	YEOVILLE ROAD	VREDEHOEK		122265	1368
Residential	12	YEOVILLE ROAD	VREDEHOEK		122288	1391
Residential	13	YEOVILLE ROAD	VREDEHOEK		122262	1364
Residential	14	YEOVILLE ROAD	VREDEHOEK		122290	1393
Residential	15	YEOVILLE ROAD	VREDEHOEK		122261	1363
Residential	16	YEOVILLE ROAD	VREDEHOEK		122292	1395
Residential	17	YEOVILLE ROAD	VREDEHOEK		122258	1360
Residential	18	YEOVILLE ROAD	VREDEHOEK		122294	1397
Residential	19	YEOVILLE ROAD	VREDEHOEK		122257	1359
Residential	20	YEOVILLE ROAD	VREDEHOEK		122296	1399
Residential	21	YEOVILLE ROAD	VREDEHOEK		122255	1357
Residential	22	YEOVILLE ROAD	VREDEHOEK	1	122298	1401
Residential	22	YEOVILLE ROAD	VREDEHOEK	2	122298	1401
Residential	22	YEOVILLE ROAD	VREDEHOEK	3	122298	1401
Residential	22	YEOVILLE ROAD	VREDEHOEK	4	122298	1401
Residential	22	YEOVILLE ROAD	VREDEHOEK	5	122298	1401
Residential	22	YEOVILLE ROAD	VREDEHOEK	6	122298	1401
Residential	23	YEOVILLE ROAD	VREDEHOEK		122254	1356
Residential	24	YEOVILLE ROAD	VREDEHOEK		122301	1404
Residential	25	YEOVILLE ROAD	VREDEHOEK		122253	1355
Residential	26	YEOVILLE ROAD	VREDEHOEK		122303	1406
Residential	27	YEOVILLE ROAD	VREDEHOEK		122252	1354
Residential	28	YEOVILLE ROAD	VREDEHOEK		122305	1408
Residential	29	YEOVILLE ROAD	VREDEHOEK		122251	1353
Residential	30	YEOVILLE ROAD	VREDEHOEK		122307	1410
Residential	31	YEOVILLE ROAD	VREDEHOEK		122250	1352
Residential	32	YEOVILLE ROAD	VREDEHOEK		122309	1412
Residential	33	YEOVILLE ROAD	VREDEHOEK		122249	1351
Residential	34	YEOVILLE ROAD	VREDEHOEK		122311	1414

PROPERTY CATEGORY	STREET NO	STREET NAME	SUBURB	UNIT NO	LIS KEY	ERF No
Residential	36	YEOVILLE ROAD	VREDEHOEK		122312	1415
Residential	38	YEOVILLE ROAD	VREDEHOEK		122313	1416
Residential	40	YEOVILLE ROAD	VREDEHOEK	1	122368	1483
Residential	40	YEOVILLE ROAD	VREDEHOEK	2	122368	1483
Residential	40	YEOVILLE ROAD	VREDEHOEK	3	122368	1483
Residential	40	YEOVILLE ROAD	VREDEHOEK	4	122368	1483
Residential	40	YEOVILLE ROAD	VREDEHOEK	5	122368	1483
Residential	40	YEOVILLE ROAD	VREDEHOEK	6	122368	1483
Residential	40	YEOVILLE ROAD	VREDEHOEK	7	122368	1483
Residential	40	YEOVILLE ROAD	VREDEHOEK	8	122368	1483
Residential	40	YEOVILLE ROAD	VREDEHOEK	9	122368	1483
Residential	40	YEOVILLE ROAD	VREDEHOEK	10	122368	1483
Residential	40	YEOVILLE ROAD	VREDEHOEK	11	122368	1483
Residential	40	YEOVILLE ROAD	VREDEHOEK	12	122368	1483
Residential	40	YEOVILLE ROAD	VREDEHOEK	13	122368	1483
Residential	40	YEOVILLE ROAD	VREDEHOEK	14	122368	1483
Residential	40	YEOVILLE ROAD	VREDEHOEK	15	122368	1483
Residential	40	YEOVILLE ROAD	VREDEHOEK	16	122368	1483
Residential	40	YEOVILLE ROAD	VREDEHOEK	17	122368	1483
Residential	42	YEOVILLE ROAD	VREDEHOEK	1	122369	1485
Residential	42	YEOVILLE ROAD	VREDEHOEK	2	122369	1485
Residential	42	YEOVILLE ROAD	VREDEHOEK	3	122369	1485
Residential	42	YEOVILLE ROAD	VREDEHOEK	4	122369	1485
Residential	42	YEOVILLE ROAD	VREDEHOEK	5	122369	1485
Residential	42	YEOVILLE ROAD	VREDEHOEK	6	122369	1485
Residential	42	YEOVILLE ROAD	VREDEHOEK	7	122369	1485
Residential	42	YEOVILLE ROAD	VREDEHOEK	8	122369	1485
Residential	42	YEOVILLE ROAD	VREDEHOEK	9	122369	1485
Residential	42	YEOVILLE ROAD	VREDEHOEK	10	122369	1485
Residential	42	YEOVILLE ROAD	VREDEHOEK	11	122369	1485
Residential	42	YEOVILLE ROAD	VREDEHOEK	12	122369	1485
Residential	42	YEOVILLE ROAD	VREDEHOEK	13	122369	1485
Non-Residential	42A	YEOVILLE ROAD	VREDEHOEK		223533	1142



# Vredehoek CID Urban Management Report

February 2026

# Table of Contents

<b>Table of Contents</b> .....	<b>2</b>
<b>1. Overview</b> .....	<b>3</b>
<b>2. Summary of results</b> .....	<b>3</b>
2.1 Demographics.....	3
2.2 Safety.....	3
2.3 Concerns.....	4
<b>3. Methodology</b> .....	<b>5</b>
<b>4. Survey results</b> .....	<b>6</b>
4.1 Demographics.....	6
4.2 Properties.....	8
4.3 Perceptions of safety.....	9
4.4 Private security.....	10
4.5 Effectiveness of security services.....	12
4.6 Concerns.....	14
4.7 Funding of concerns.....	16
4.8 Concerns vs funding.....	18
4.9 Ranking of issues.....	19
4.10 Issue concern and funding table.....	20
4.11 Free-form responses.....	21
What would make this the best neighbourhood?.....	21
Are there any other community projects you think would benefit the neighbourhood?.....	22

# 1. Overview

The Vredehoek CID Steering Committee conducted an Urban Management Survey (UMS) as part of the process of establishing the Vredehoek CID. The survey was conducted in terms of Section 8.1.2 of the City of Cape Town's CID Policy.

The objective of the UMS is to determine the concerns and needs of the Vredehoek community in order to construct an appropriate business plan for the CID.

The final number of considered responses is 785 which is 25.2% of the 3114 ratepayers in the Vredehoek CID area. This exceeds the 20% response rate required by Section 8.1.2.1.1 of the CID Policy. The survey was widely circulated by email and social media and the Steering Committee believes it reasonably represents the concerns and needs of the Vredehoek community.

## 2. Summary of results

The initial survey ran from 1 September 2025 to 31 October 2025 and 719 responses from this run were considered in the final results after cleaning and de-duplication. A survey for the additional area between Upper Buitenkant St and Schoonder, Prince and Flower Streets was run from 18 February 2026 to 25 February 2026 and 66 responses from this run were considered in the final results after cleaning and de-duplication. The total number of responses considered is 785.

### 2.1 Demographics

- 52% of respondents are between 35 and 54, and 91% of respondents are 35 or older.
- Respondents are split approximately equally between male and female
- 62% of respondents own a house, 36% own an apartment

### 2.2 Safety

Safety is a major concern for residents, particularly on the streets and in public spaces.

- Very few respondents feel completely safe, or not safe at all
- 37% of respondents feel completely or somewhat safe, 37% are neutral, and 26% feel somewhat unsafe or not safe at all
- DPVWatch, private security firms and camera monitoring are largely considered effective security measures
- SAPS is considered ineffective by 65% of respondents, and effective by only 10%

## 2.3 Concerns

The primary concerns of respondents relate to homelessness, safety and security, and the negative aspects of homelessness including crime, cleanliness, bin picking, begging and drug abuse.

Safety in public spaces is of particular concern and homelessness is considered a major contributor to this.

While house breaking and entering is one of the top 3 concerns, 85% of houses (43% of apartments) have armed response and only 19% of those without are considering getting it in the next year.

**Theft from** a vehicle is of much greater concern than **theft of** a vehicle. Off-street parking is not common in Vredehoek and again this speaks to safety on the streets.

- After safety, homelessness (and related factors), cleanliness of public spaces is somewhat of a concern
- Shoplifting, theft from businesses, graffiti and noise pollution are not considered significant concerns
- Issues that are concerns correlate with those issues respondents rated as requiring additional funding

### 3. Methodology

The survey was conducted in terms of Section 8.1.2 of the City's CID Policy. The survey's form and content was approved by the City on 21 August 2025. The survey was conducted online using Google Forms and was open for responses from 1 September 2025 to 31 October 2025 (initial boundary area) and from 18 February 2026 to 25 February 2026 (additional area between Upper Buitenkant St and Schoonder, Prince and Flower Streets).

The community was invited to participate in the survey using the following mechanisms:

- On the Vredehoek CID website at [vredehoekcid.co.za](http://vredehoekcid.co.za)
- By email through multiple emails to all ratepayer email addresses provided by the City
- By email through the Vredehoek CID Newsletter, to all ratepayer emails provided by the City and to individuals who subscribed to the newsletter
- By WhatsApp on the Upper and Lower Devil's Peak Vredehoek Chat groups
- On Facebook in the Vredehoek Facebook Group
- In person during the DPVWatch AGM on 22 October 2025

The Vredehoek CID's boundary was expanded on 15 October 2025. All additional ratepayers were notified of the survey by email, and all email campaigns after this date included the additional ratepayers. The boundary was expanded again in February 2026 to include properties in the area between Upper Buitenkant St and Schoonder, Prince and Flower Streets.

Of 881 responses, 20 (2%) were considered duplicates based on respondent details. Only the first response was used in these cases.

Of the remaining 861 responses, 785 (91%) were by self-identified property owners, while 68 (7%) identified as renters and 9 (1%) did not answer the question. The 785 owner responses are used throughout this analysis.

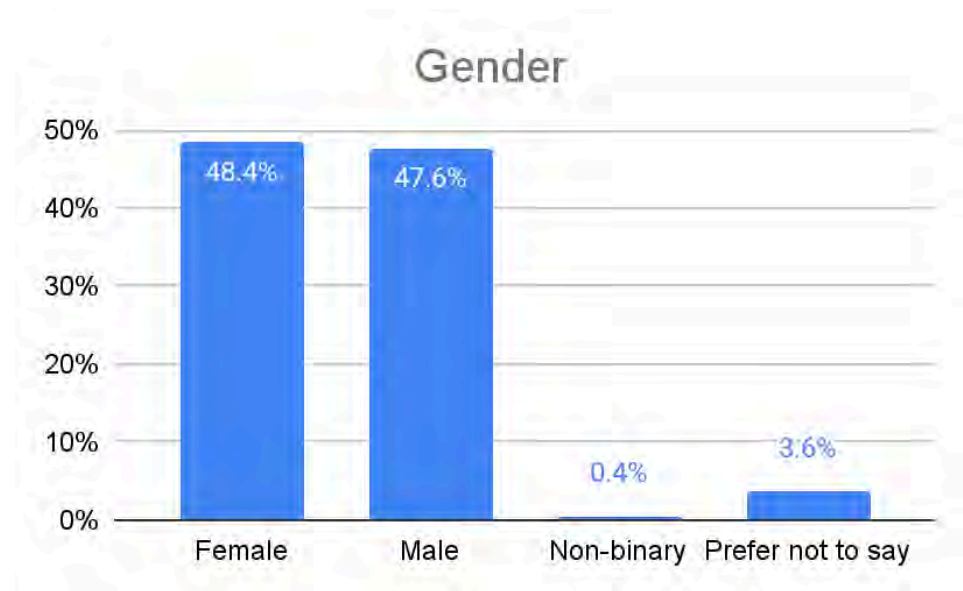
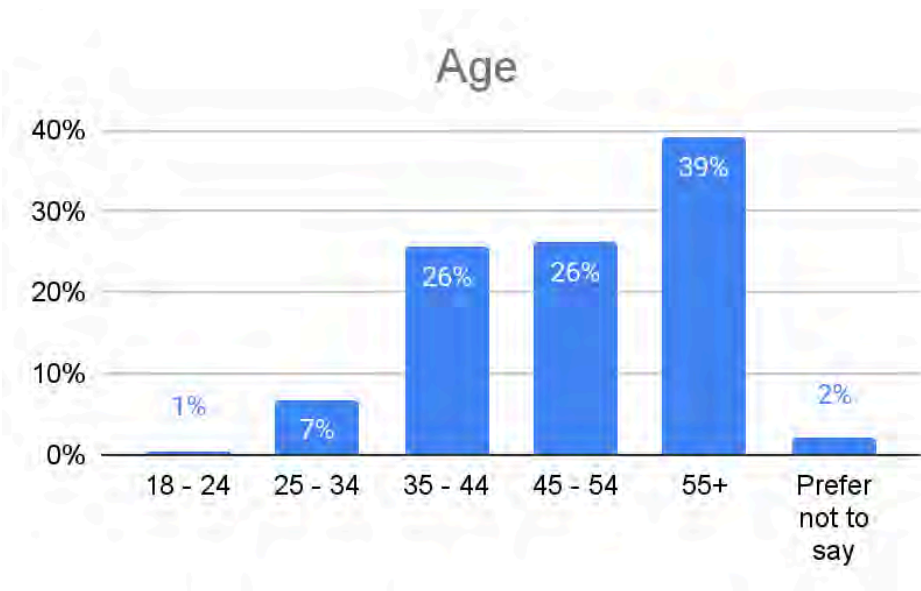
## 4. Survey results

Responses = 785

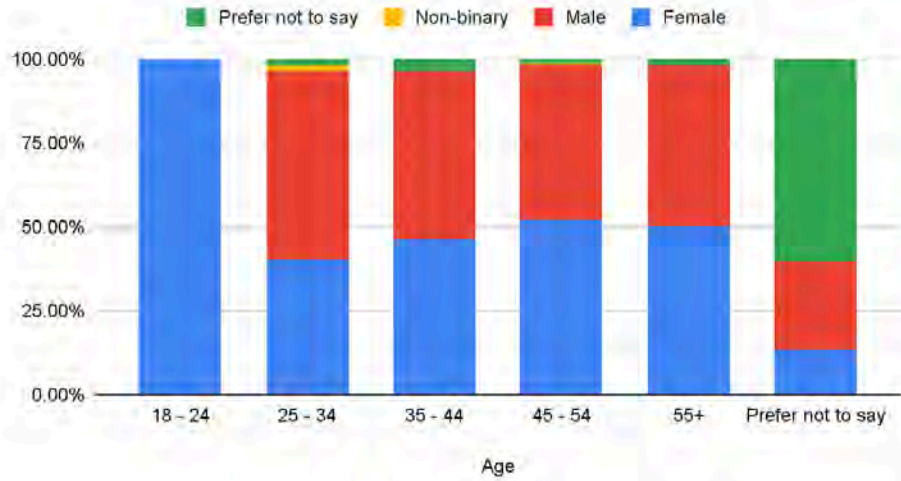
1 response = 0.13%

### 4.1 Demographics

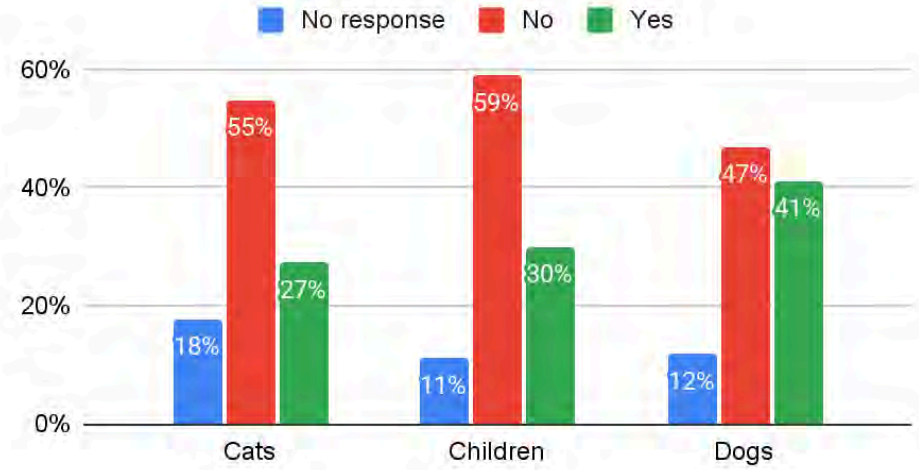
- 52% of respondents are between 35 and 54, and 91% of respondents are 35 or older.
- Respondents are split approximately equally between male and female
- Gender is approximately equal across the age bands (excluding age bands with very low response rates)
- About one third of respondents have children
- Just under half of respondents have a dog, and just over a quarter of respondents have a cat



Gender by age

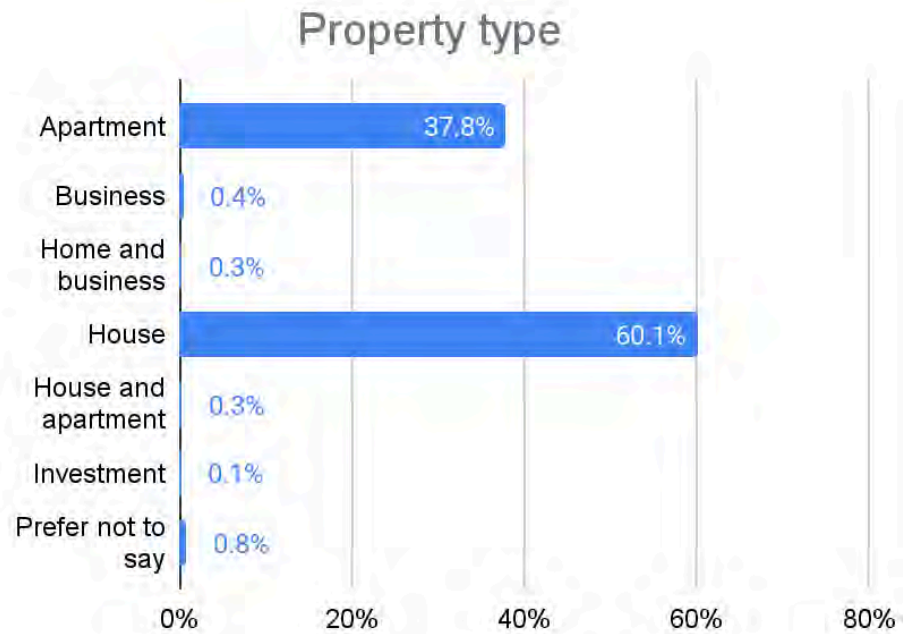


Additional occupants



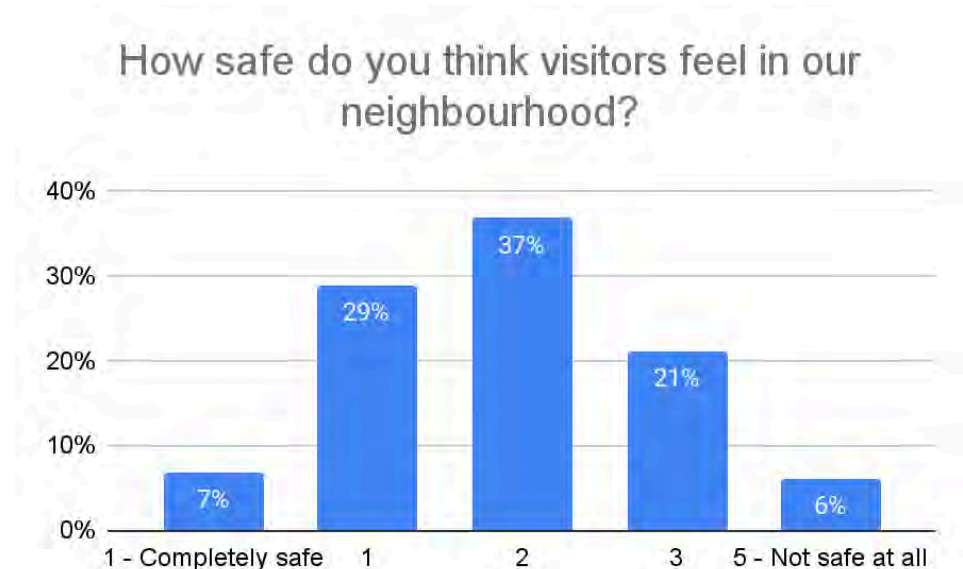
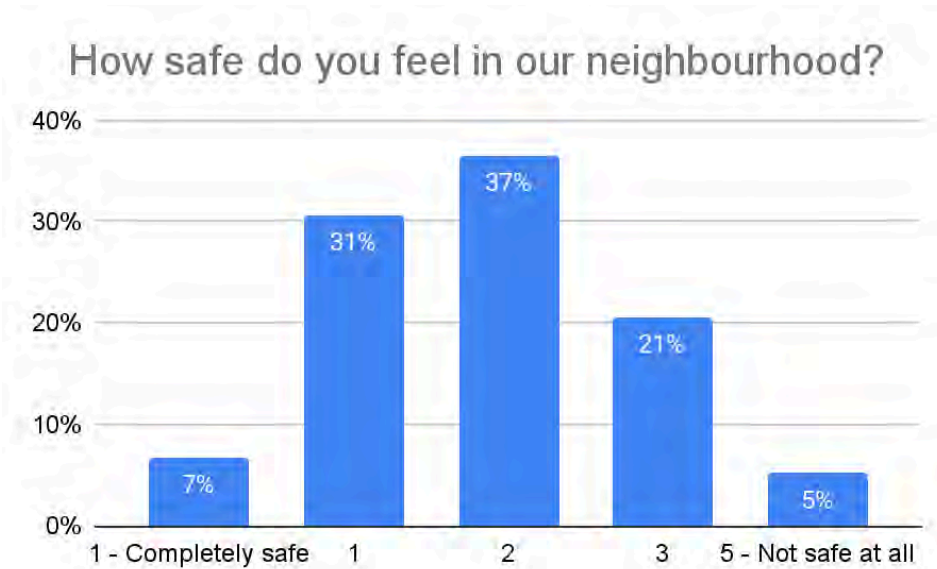
## 4.2 Properties

- 60% of respondents own a house
- 38% of respondents own an apartment



## 4.3 Perceptions of safety

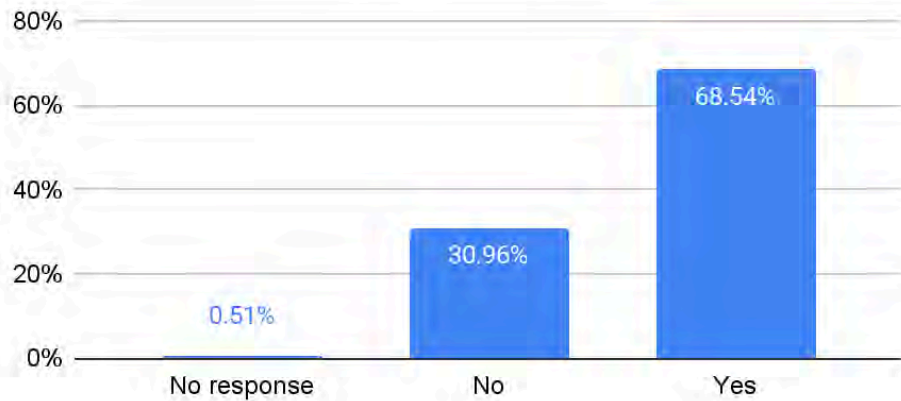
- Very few respondents feel completely safe, or not safe at all
- 37% of respondents feel completely or somewhat safe
- 26% of respondents feel somewhat unsafe or not safe at all
- 37% of respondents are neutral
- Perceptions of safety for residents and visitors are very similar



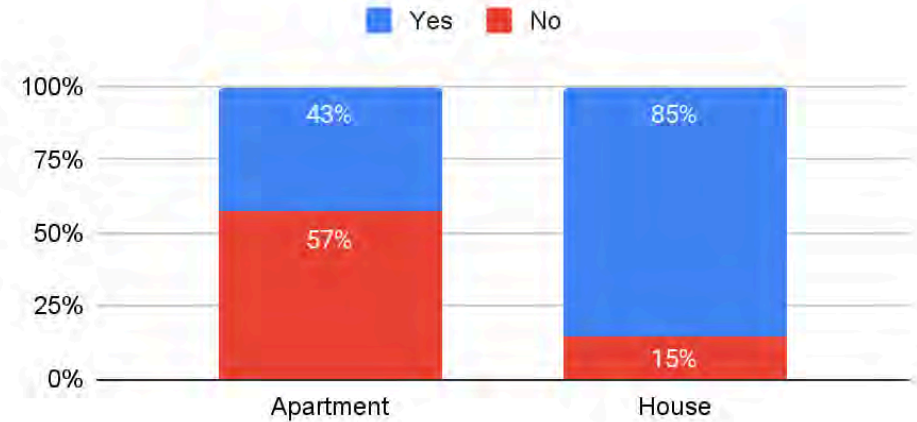
## 4.4 Private security

- 69% of respondents have private security
- Private security is far more prevalent for houses (85%) than for apartments (43%)
- About one fifth of respondents (18%) are planning on getting private security in the next year

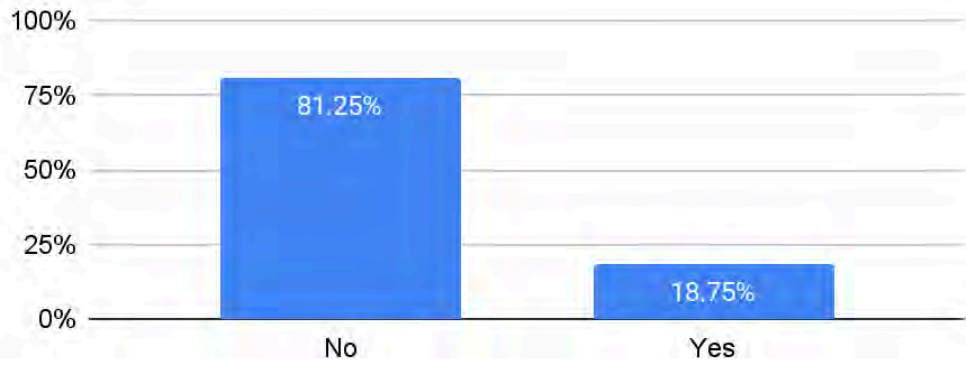
Do you have private security and/or armed response?



Do you have private security and/or armed response?

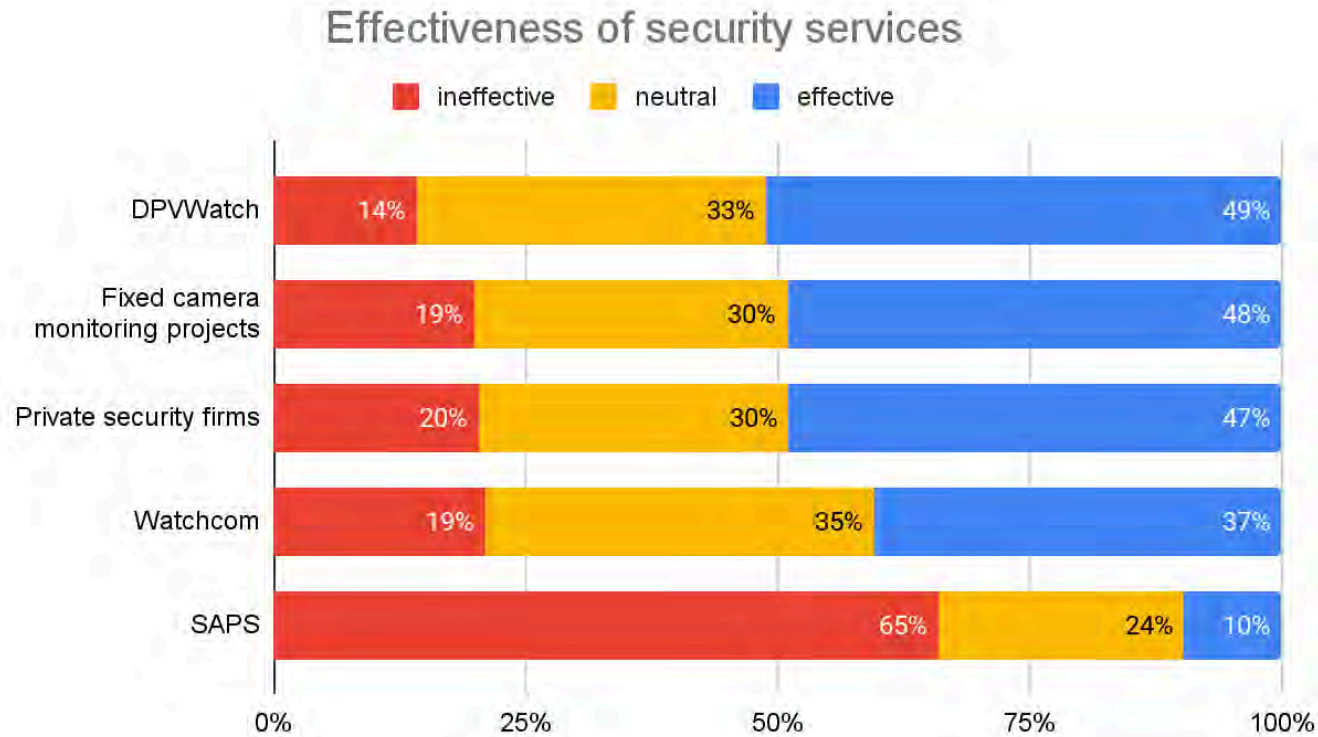


## Are you planning to get private security/armed response in the next year?

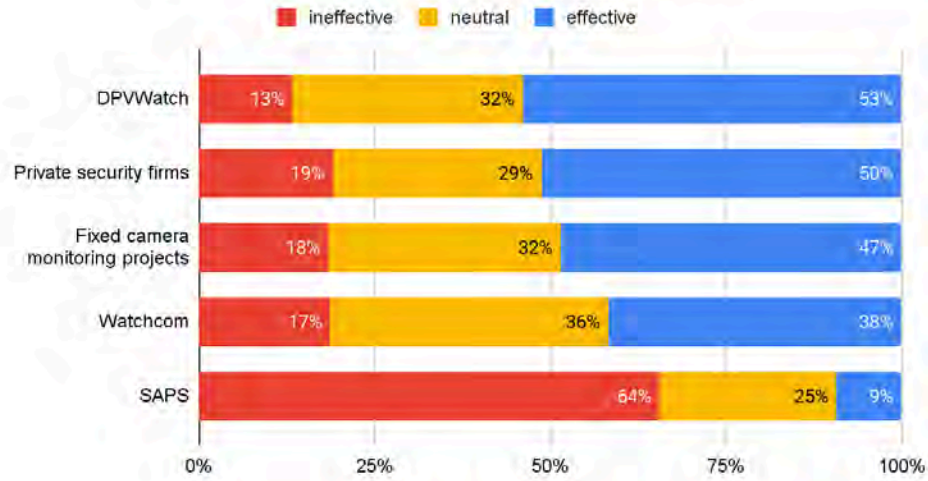


## 4.5 Effectiveness of security services

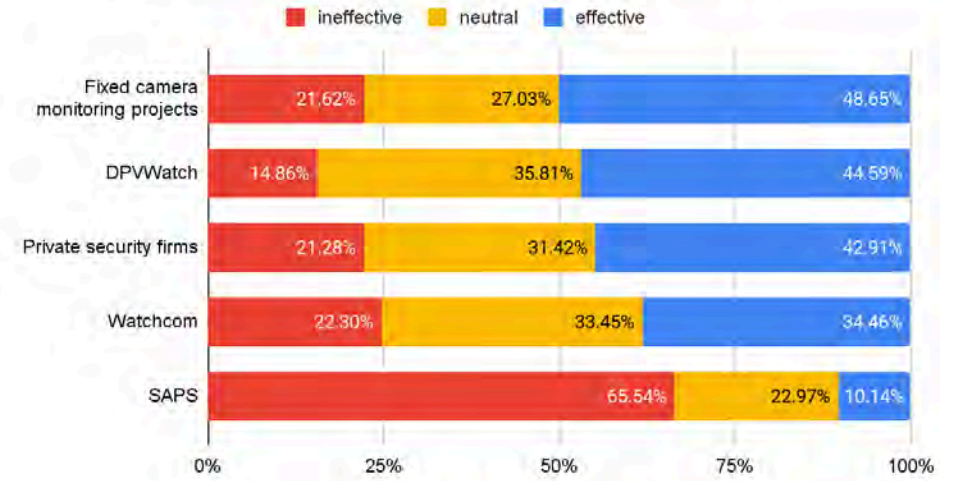
- DPVWatch is considered effective by just under half of respondents, and is considered the least ineffective
- Camera monitoring and private security firms are considered similarly effective with just under half considering them effective
- SAPS is considered ineffective by almost two thirds of respondents
- There is no significant difference between responses for houses vs apartments



Effectiveness of security services (Houses)



Effectiveness of security services (Apartments)

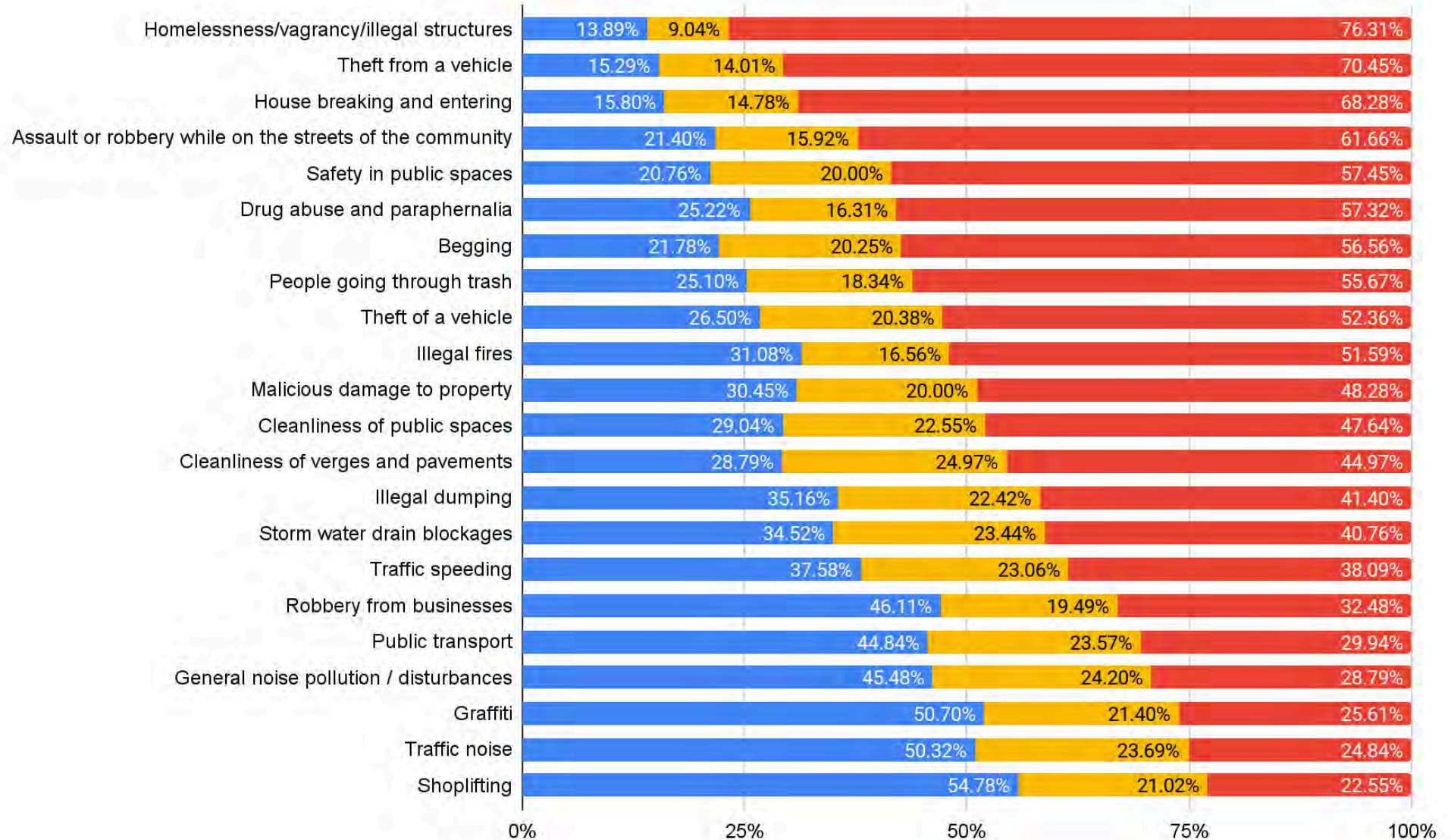


## 4.6 Concerns

- 10 of the 22 issues are rated as somewhat or very concerning by 50% or more of respondents
  - Homelessness/vagrancy/illegal structures
  - Theft from a vehicle
  - House breaking and entering
  - Assault or robbery while on the streets of the community
  - Safety in public spaces
  - Drug abuse and paraphernalia
  - Begging
  - People going through trash
  - Theft of a vehicle
  - Illegal fires
- Negative aspects of homelessness are key concerns, including:
  - drug abuse
  - begging
  - bin picking
  - Illegal fires
- Safety on streets and in public spaces are in the top 5 concerns
- Theft **from** a vehicle is of greater concern (70%) than theft **of** a vehicle (52%)
- Cleanliness (but not graffiti), illegal dumping and stormwater drain blockages are concerns for a little under 50% of the community
- 6 issues are rated not concerned by more than 45% of respondents
  - robbery from businesses
  - public transport
  - general noise pollution
  - graffiti
  - traffic noise
  - shoplifting

## Concerns

■ not concerned ■ neutral ■ concerned



## 4.7 Funding of concerns

This question is similar to the question asking respondents to rank their concerns about various issues. However, it differs in that it asks respondents about which issues should receive less, the same, or more funding.

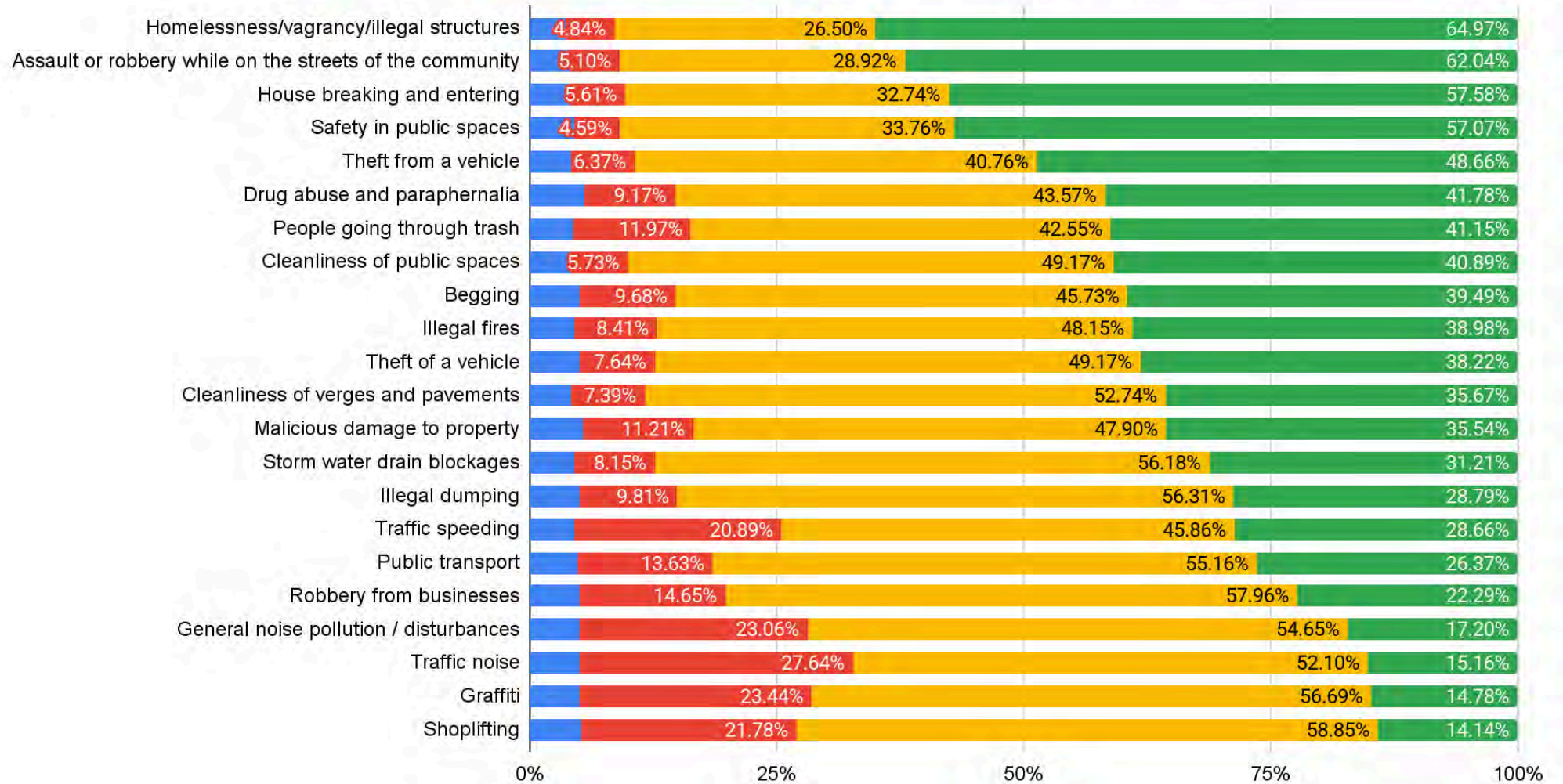
**Note: the source of funding in these questions is not specified. The funding could be interpreted to be government or private (community) funds.**

This helps to highlight areas for active investment, and areas in which the community would like to avoid (further) investment.

- 4 issues are priority areas for increased funding for at least half of respondents
  - Homelessness/vagrancy/illegal structures
  - Assault or robbery while on the streets of the community
  - House breaking and entering
  - Safety in public spaces
- 9 issues are priority areas for increased funding for one third to half of respondents
  - Theft from a vehicle
  - Drug abuse and paraphernalia
  - People going through trash
  - Cleanliness of public spaces
  - Begging
  - Illegal fires
  - Theft of a vehicle
  - Cleanliness of verges and pavements
  - Malicious damage to property
- 4 issues stand out with a particular focus on reduced funding by about a quarter of respondents
  - General noise pollution / disturbances
  - Traffic noise
  - Graffiti
  - Shoplifting

## Funding of concerns

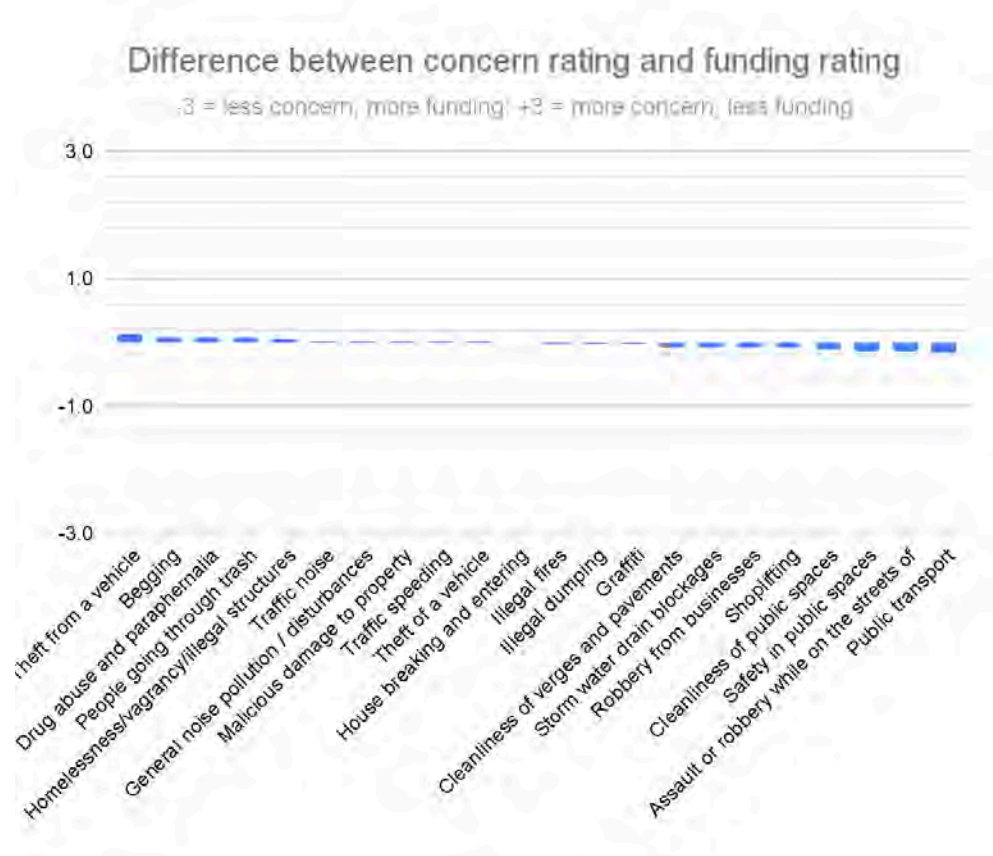
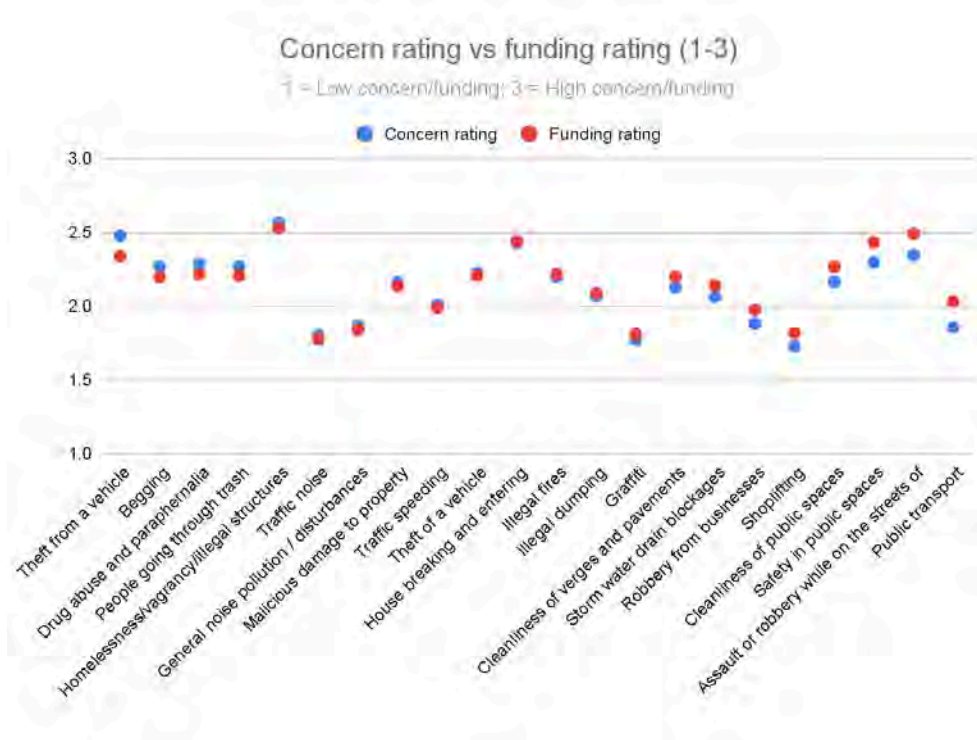
■ No response   
 ■ Invest less funding   
 ■ Keep funding the same   
 ■ Invest more funding



## 4.8 Concerns vs funding

A rating score is calculated for concerns and funding issues. Concerns are rated from 1 (not concerned) to 5 (very concerned) and then normalised to a scale of 1 (not concerned) to 3 (concerned). Funding issues are rated 1 (invest less funding) to 3 (invest more funding). Issues can then be compared by ratings and rankings to identify issues where concerns and funding priorities are different.

- The concern issues and funding issues are not significantly different in terms of ratings.
- The two issues which have slightly higher variance are:
  - Assault or robbery while on the streets of the community: Marginally higher rating for greater funding than for concern
  - Public transport: Marginally higher rating for greater funding than for concern

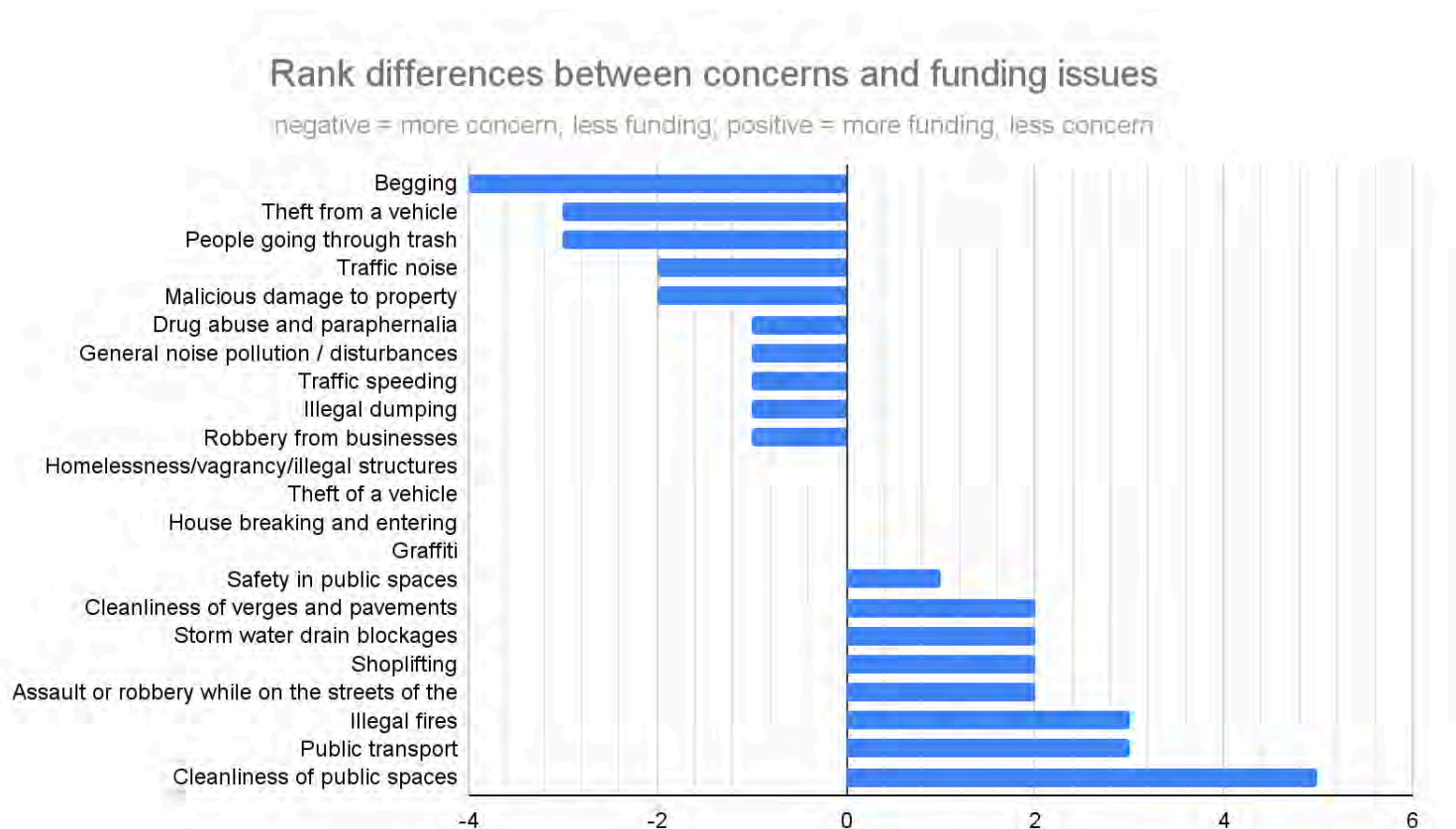


## 4.9 Ranking of issues

The issues can be ranked by their concern rating, where a rank of 1 is the issue with the highest concern.

The difference between the ranking of the concern for an issue, and the funding for that issue, helps to highlight differences:

- Negative ranking difference: issues for which there is a relatively greater concern than a desire for funding
  - These tend to be issues which would be resolved if funding were invested in related issues (e.g. reducing homelessness would reduce begging)
- Positive ranking difference: issues for which there is a relatively greater desire for funding than concern
  - These tend to be issues which are dwarfed by other concerns, but rate relatively higher in funding priorities



## 4.10 Issue concern and funding table

Issue	Concern rating	Funding rating	Rating difference	Concern rank	Funding rank	Rank difference
Homelessness/vagrancy/illegal structures	2.6	2.5	0.0	1	1	0
Theft from a vehicle	2.5	2.3	0.1	2	5	-3
House breaking and entering	2.4	2.4	0.0	3	3	0
Assault or robbery while on the streets of the community	2.3	2.5	-0.1	4	2	2
Safety in public spaces	2.3	2.4	-0.1	5	4	1
Drug abuse and paraphernalia	2.3	2.2	0.1	6	7	-1
People going through trash	2.3	2.2	0.1	7	10	-3
Begging	2.3	2.2	0.1	8	12	-4
Theft of a vehicle	2.2	2.2	0.0	9	9	0
Illegal fires	2.2	2.2	0.0	10	7	3
Cleanliness of public spaces	2.2	2.3	-0.1	11	6	5
Malicious damage to property	2.2	2.1	0.0	12	14	-2
Cleanliness of verges and pavements	2.1	2.2	-0.1	13	11	2
Illegal dumping	2.1	2.1	0.0	14	15	-1
Storm water drain blockages	2.1	2.1	-0.1	15	13	2
Traffic speeding	2.0	2.0	0.0	16	17	-1
Robbery from businesses	1.9	2.0	-0.1	17	18	-1
General noise pollution / disturbances	1.9	1.8	0.0	18	19	-1
Public transport	1.9	2.0	-0.2	19	16	3
Traffic noise	1.8	1.8	0.0	20	22	-2
Graffiti	1.8	1.8	0.0	21	21	0
Shoplifting	1.7	1.8	-0.1	22	20	2

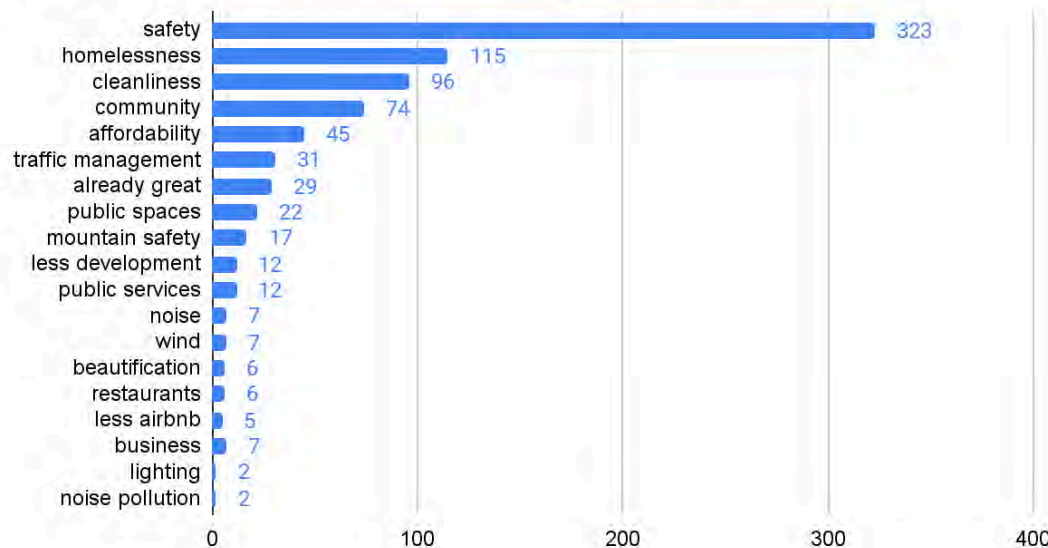
## 4.11 Free-form responses

Responses to the two open-ended, free-form questions have been loosely categorised based on keywords.

### What would make this the best neighbourhood?

- 549 respondents (70%) provided a response for this question
- A summary of topics is provided in the chart below
- Issues raised in these questions which are not directly addressed in the structured part of the survey:
  - A sense of community
  - Safety on Table Mountain
  - Affordability, and enhanced delivery of public services
  - Less development and fewer AirBNBs

### What would make this the best neighbourhood?



## Are there any other community projects you think would benefit the neighbourhood?

- 240 respondents (30%) provided a response to this question
- A summary of topics is provided in the chart below

