

THIS MAP WAS COMPILED BY:
CITY MAPS





Information Systems and Technology
 Contact Information: Tel: +27 21 487 2711
 Fax: 086 202 8439
city.maps@capetown.gov.za
 Date: February 2026
 Job Number: 2026_117




City of Cape Town
 ISIXEKO SASEKAPA
 STAD KAAPSTAD
 Making progress possible. Together.

Please Note:
 - Every effort has been made to ensure the accuracy of information in this map at the time of publication.
 - The spatial data portrayed in this map is as current, accurate and complete as provided by the various line departments responsible for the maintenance of these datasets.
 - The City of Cape Town accepts no responsibility for, and will not be liable for, any errors or omissions contained herein.

Legend

-  Devil's Peak Vredehoek Proposed Central Improvement District
-  Property
-  Sea
-  Other Local Municipalities



Meters

1:1 900

Transverse Mercator Projection,
 Central Meridian 19° East,
 WGS84 Ellipsoid using the
 Hartbeeshoek94 Datum

**DEVIL'S PEAK
VREDEHOEK**

*Proposed
City Improvement District*